

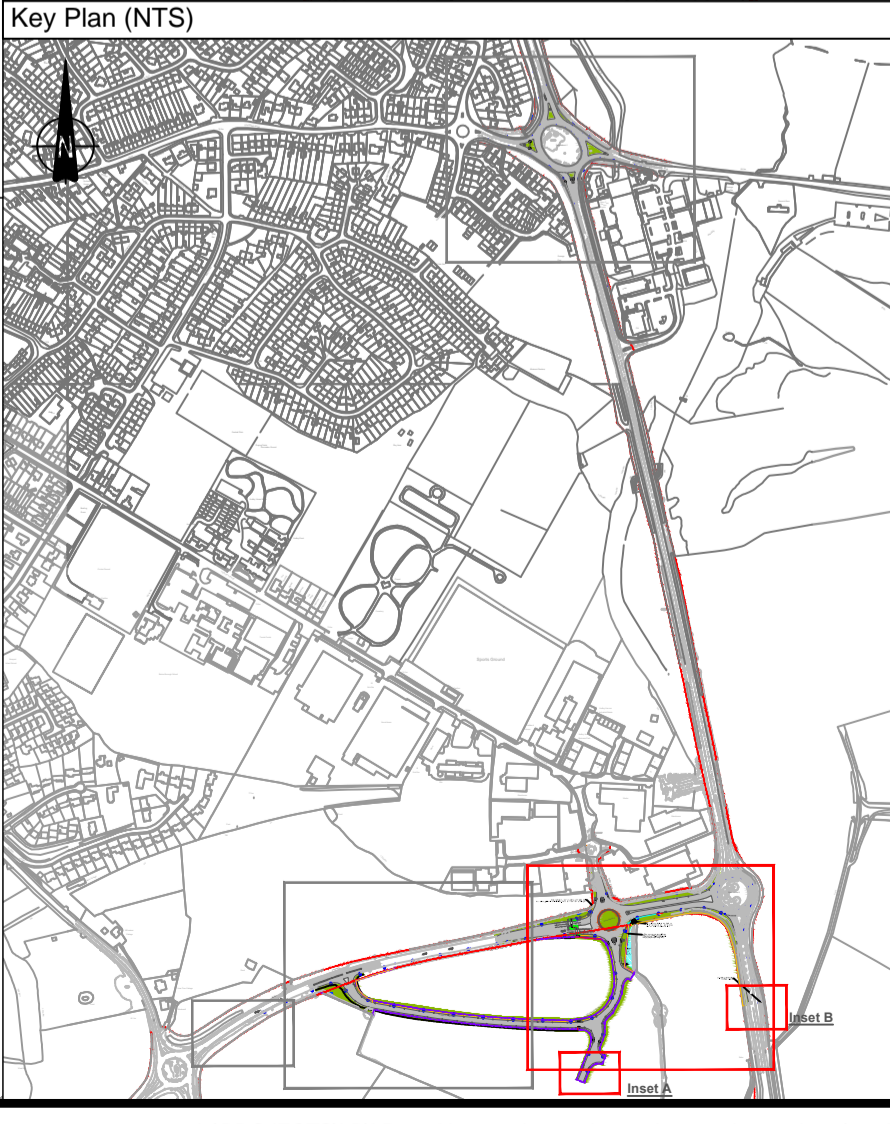
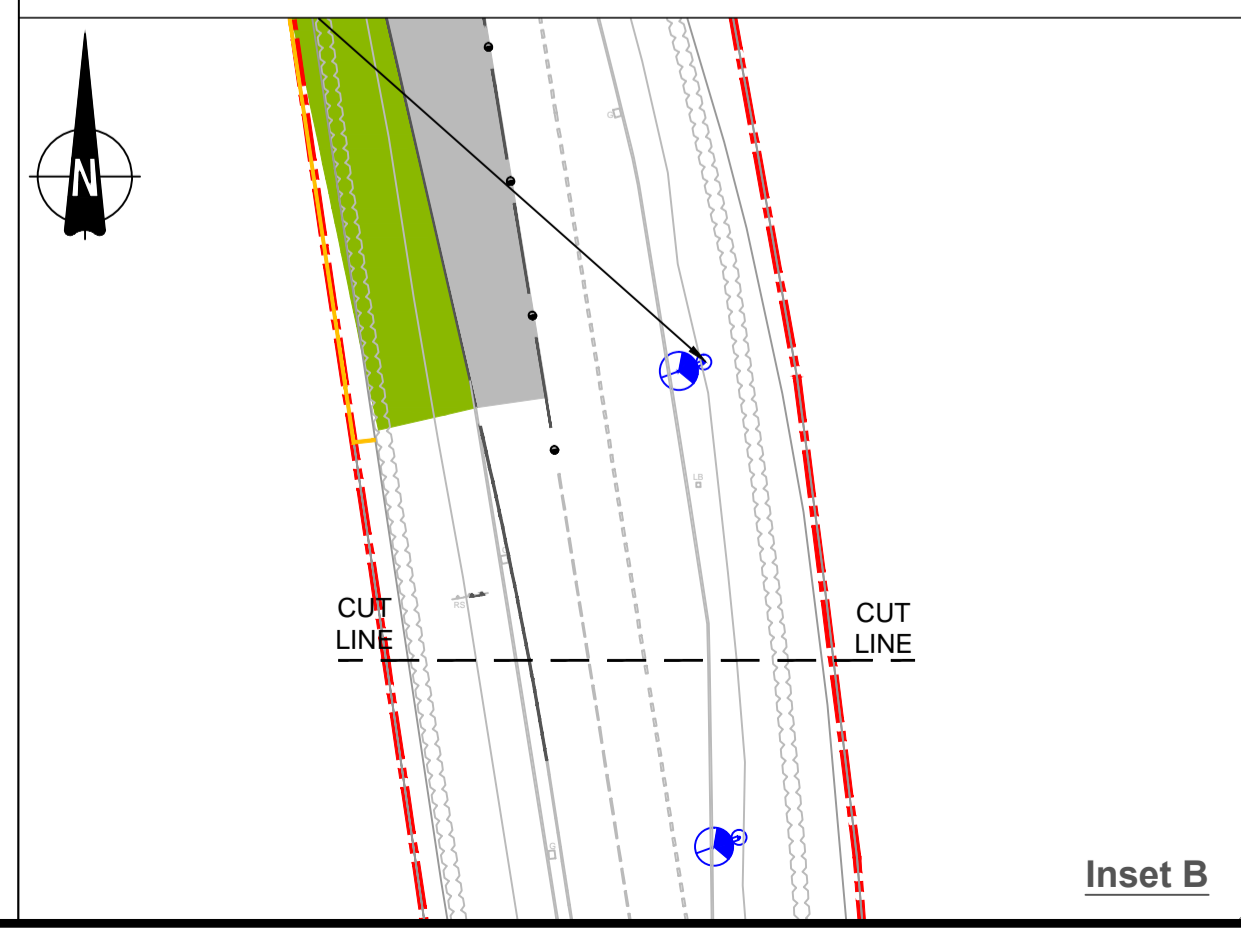
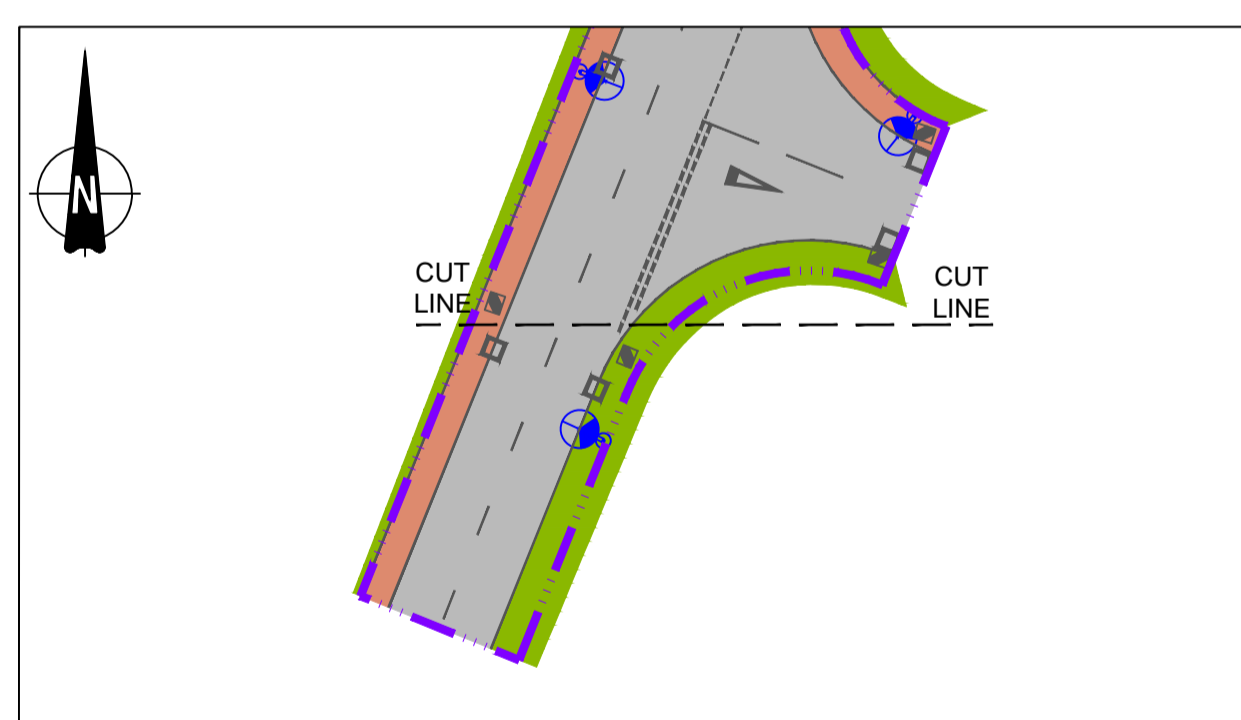
**Key**

- Proposed Carriageway
- Proposed Shared Footway/Cycleway
- Proposed Footway
- Proposed Verge
- Proposed Hardstanding
- Proposed/Existing Roundabout Hard Strip
- 450 x 450 x 50 PCC Blister Tactile Paving
- 450 x 450 x 50 PCC 'Buff' Corduroy Tactile Paving
- Proposed traffic sign
- Proposed Street Lighting duct box
- Proposed Street Lighting Column
- Feeder Pillar
- Proposed Gully Location
- Existing Gully Location
- Indicative NAL Socket Location
- Proposed Amendments to Highway Boundary
- Existing Highway Boundary
- Proposed fencing
- Proposed VRS
- Proposed Pedestrian Guardrail

**Notes**

1. DO NOT SCALE FROM THIS DRAWING. IF IN DOUBT CONTACT TELFORD AND WREKIN COUNCIL - HIGHWAYS, TRANSPORTATION AND ENGINEERING (TWC - HTE).
2. ALL DIMENSIONS ARE IN METRES UNLESS OTHERWISE NOTED.
3. THIS DRAWING IS TO BE READ IN CONJUNCTION WITH ALL OTHER RELEVANT DRAWINGS RELATING TO THIS PROJECT.

Issue	File Type	Description	Date	Approved



Based on Ordnance Survey 1250 mapping with the permission of the Controller of Her Majesty's Stationary Office. Crown Copyright. Unauthorised reproduction infringes Crown Copyright and may lead to Prosecution or Civil proceedings. Telford & Wrekin Council Licence No. 100019694 Date 2018

Angie Astley, Assistant Director, Customer & Neighbourhood Services, Addenbrooke House, Telford, TF3 4NT  
 Client: **Telford and Wrekin Council**

Project: **Newport Innovation Growth Deal**

Drawing title: **Newport Innovation Park Scheme Information Plan Sheet 2 of 3**

Drawing status: **S2 - FOR INFORMATION**

Scale	1:500	A1	Date	11/10/18	Drawn by	A Clewes	Checked by	M Sarraz	Approved by	S Asad
-------	-------	----	------	----------	----------	----------	------------	----------	-------------	--------

**DO NOT SCALE FROM THIS DRAWING**

Drawing number: **NIP-TWC-HML-A518-DR-C-0121** Rev: **P1**