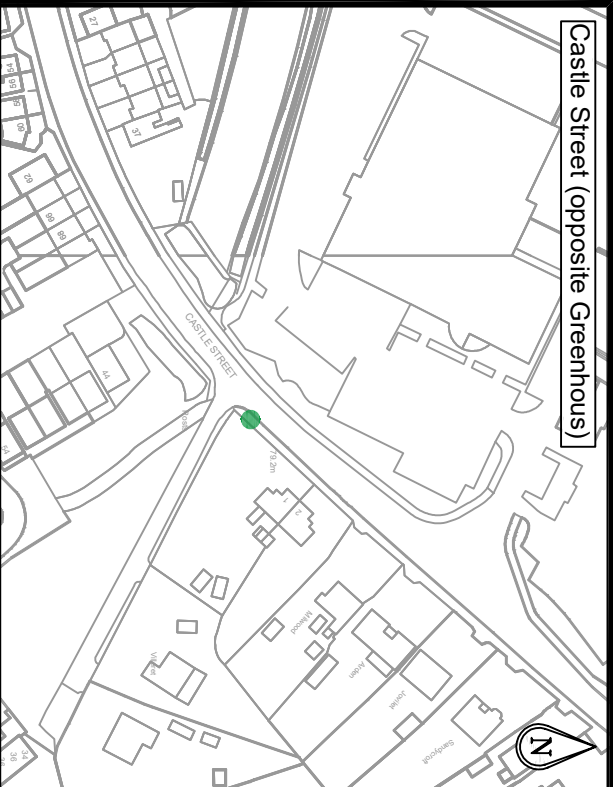
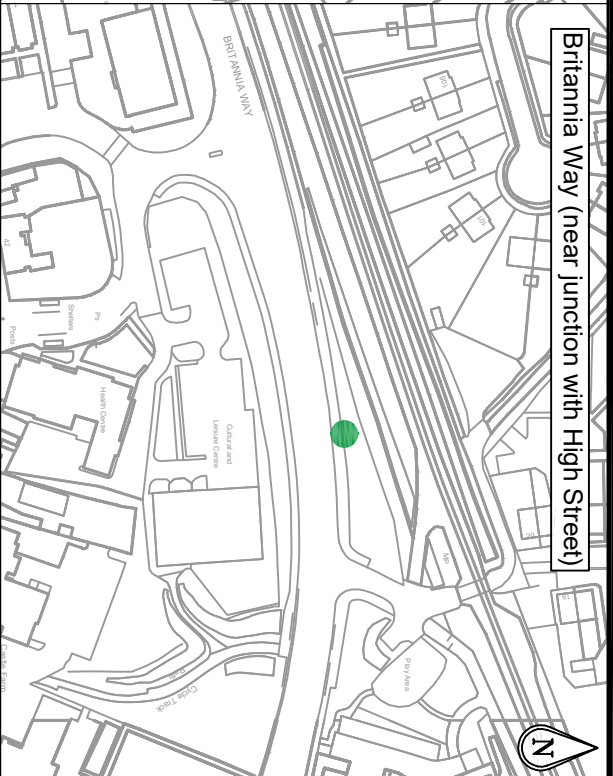


Castle Street (opposite Greenhous)



Britannia Way (near junction with High Street)



Haybridge Road (near Brookdale junction)



Based on Ordnance Survey 1:250 mapping with the permission of the Controller of Her Majesty's Stationary Office. Crown Copyright. Unauthorised reproduction infringes Crown Copyright and may lead to Prosecution or Civil Proceedings. Telford & Wrekin Council Licence No. 100019894 Date 2020

NOTES:
This drawing is for information only for the purposes of consultation.


KEY:

Proposed Speed Indicator Device locations

EXAMPLES:



Speed Indicator Device



Display Options

APPENDIX 7.7

Project	Trench Lock - Haybridge Road Traffic Calming	Scale	NTS	A4	Date	24/09/20	Drawn-by	GW	Rev	0
Drawing title	Option 6 - Vehicle Activated Signs (appendix 7.7)	Drawing number	NM20-CP01_CON_006							

