









Key routes and zones

Routes:











-  Footpath
-  Railway
-  Ironbridge Way Walking Route
-  Local Cycle Route
-  NCN 45
-  NCN 55
-  NCN 81
-  NCN 552
(Formerly Regional Route 75)
-  Shropshire Way Walking Route
-  Silkin Way
-  Strategic cycle route

Zones:



-  Industrial park
-  Ironbridge World Heritage Site
-  Southwater
-  Telford Town Centre
-  Telford Town Park

Key icons

Sites of interest:

-  Bike parking
-  Bike shop (some offer hire, see list)
-  BMX Track
-  Bus station
-  Leisure centre
-  Museum
-  Rail Station
-  Southwater
-  Telford Town Park Visitor Centre
-  Telford Ice Rink

Other symbols:

-  Viewpoint
-  Steep gradient (downhill)

Walking and cycling map of Telford and Wrekin Issue 3

© Crown copyright and database rights 2017
Ordnance Survey 100019694

