




Lilleshall
-20MPH Zone limits



Key	
	Proposed 20MPH Zone
	Existing 30 MPH Limit
	Existing 40 MPH Limit

Based on Ordnance Survey 1250 mapping with the permission of the Controller of Her Majesty's Stationary Office. Crown Copyright. Unauthorised reproduction infringes Crown Copyright and may lead to Prosecution or Civil proceedings. Telford & Wrekin Council Licence No. 100019694 Date 2022



Project
NM20_PA107 - Lilleshall 20MPH Zone

Drawing title
Public Consultation

Dean Sargeant, Director, Neighbourhood & Enforcement Services, Addenbrooke House, Telford, TF3 4NT

A4

Scale
Not to scale

Drawn-by
AKC

Date
16-Aug-2022

Rev
P1

Issued for Public Consultation	P1	CP	16-08-22	None	AKC	PL	16-08-22
--------------------------------	----	----	----------	------	-----	----	----------

Drawing number
NM20_PA107-Consultation

PURPOSE OF ISSUE	Rev.	Auth'd	Date	REVISIONS	Drawn	Chkd.	Date
------------------	------	--------	------	-----------	-------	-------	------