





This map is reproduced from Ordnance Survey material with the permission of Ordnance Survey on behalf of the Controller of Her Majesty's Stationery Office © Crown Copyright. Unauthorised reproduction infringes Crown copyright and may lead to prosecution or civil proceedings. Telford & Wrekin Licence No: 100019694 2022

Key to Restriction Types Displayed

-  No waiting at any time
-  Faded confirmed items (point)
-  Faded confirmed items (line)
-  Faded confirmed items (region)



PROHIBITION OF WAITING
Halesfield 9

SCALE	1 : 2000
DATE	29/07/2022
DRAWING No.	TRO-2022-25-P13
DRAWN BY	IN