













Key

-  Diag. 1001 - Stop line, 200mm wide.
-  Diagram 1001.3 - 2m mark, 150mm gap, 100mm wide. End lip 500mm mark, 200mm wide. All markings to be offset at least 100mm from the edge of carriageway.
-  Diag. 1003 - Give Way line 600mm mark, 300mm gap, 200mm wide.
-  Diag. 1003.1 - Roundabout give-way markings: 1m mark, 1m gap, 200mm wide.
-  Diagram 1004 - Hazard warning line - 4m mark, 2m gap, 100mm wide
-  Diagram 1005 - Lane line - 1m mark, 5m gap, 100mm wide
-  Diag. 1009 - Edge of carriageway line, 600mm mark, 300mm gap, 100mm wide.
-  Diag. 1023 - Give Way Triangle, 3.75m long.
-  Diag. 1035 - Lane Arrows, 4m in length and 1.5m lane text, 1m between arrow and first line of text, 1m between lines of text.
-  Diag. 1038 - Directional arrow, 4m long, Arrowhead to be varied as appropriate.
-  Diag. 1040 - Hatched markings, intermittent line to be 100mm wide and consist of 4m line and 2m gap. Ancillary lines to be 150mm wide at 3m centres. When implemented adjacent to a traffic island markings are to be offset 150mm to 300mm from the edge of the kerb.
-  Diagram 1055.1 - Crossing Point - 100mm square metallic studs spaced at 500mm centres. Studs to be offset 500mm from the crossing. First studs to be a maximum of 1.5m from kerb.


NOTES

1. All dimensions are in metres unless otherwise stated.
2. Sign and road marking diagram numbers refer to the Traffic Signs Regulations and General Directions 2002 and subsequent amendments.
3. All locations are approximate and are to be agreed on site by the overseeing organisation.
4. All street furniture is to maintain a minimum clearance of 450mm to the edge of the carriageway.
5. Statutory undertakers information is to be consulted prior to works commencing on site.
6. Signs to be manufactured by CE mark certified manufacturers.

This drawing includes map data licensed from Ordnance Survey with the permission of the controller of Her Majesty's Stationary Office.
 Crown copyright. licence number AL100022303



JACOBS
 Jacobs House, Shrewsbury Business Park, Sea Drove, Shrewsbury SY2 8JG
 Tel: 44(0)1743 268200
 www.jacobs.com



Telford & Wrekin
COUNCIL

Client
 Jonathan Brown, Head of Neighbourhood and Leisure Services, Dairy House, Telford TF3 4JA
 Project
Hall Park Way and Ramport Way

Drawing Title
Road Marking
 Sheet 5 of 5

Drawing Status		For Approval	
Scale	1:500 @ A1, 1:1,000 @ A3	DO NOT SCALE	
Jacobs No.	B224TW09		
Client no.			
Drawing number	B224TW09/FA1200/10	Rev	0

This drawing is not to be used in whole or part other than for the intended purpose and project as defined on this drawing. Refer to the contract for full terms and conditions.