


Pride in Our Community

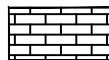


Notes

- The treatment type and extents, along with all spot kerbing and ironwork repairs must be confirmed on site with Telford & Wrekin Council representative prior to commencing construction works.

Key

 **Scheme extents - 40mm/100mm inlay (935m²)**
Plane out 40mm and replace with:
40mm thick HRA 55/10 surf (Cl. 911)

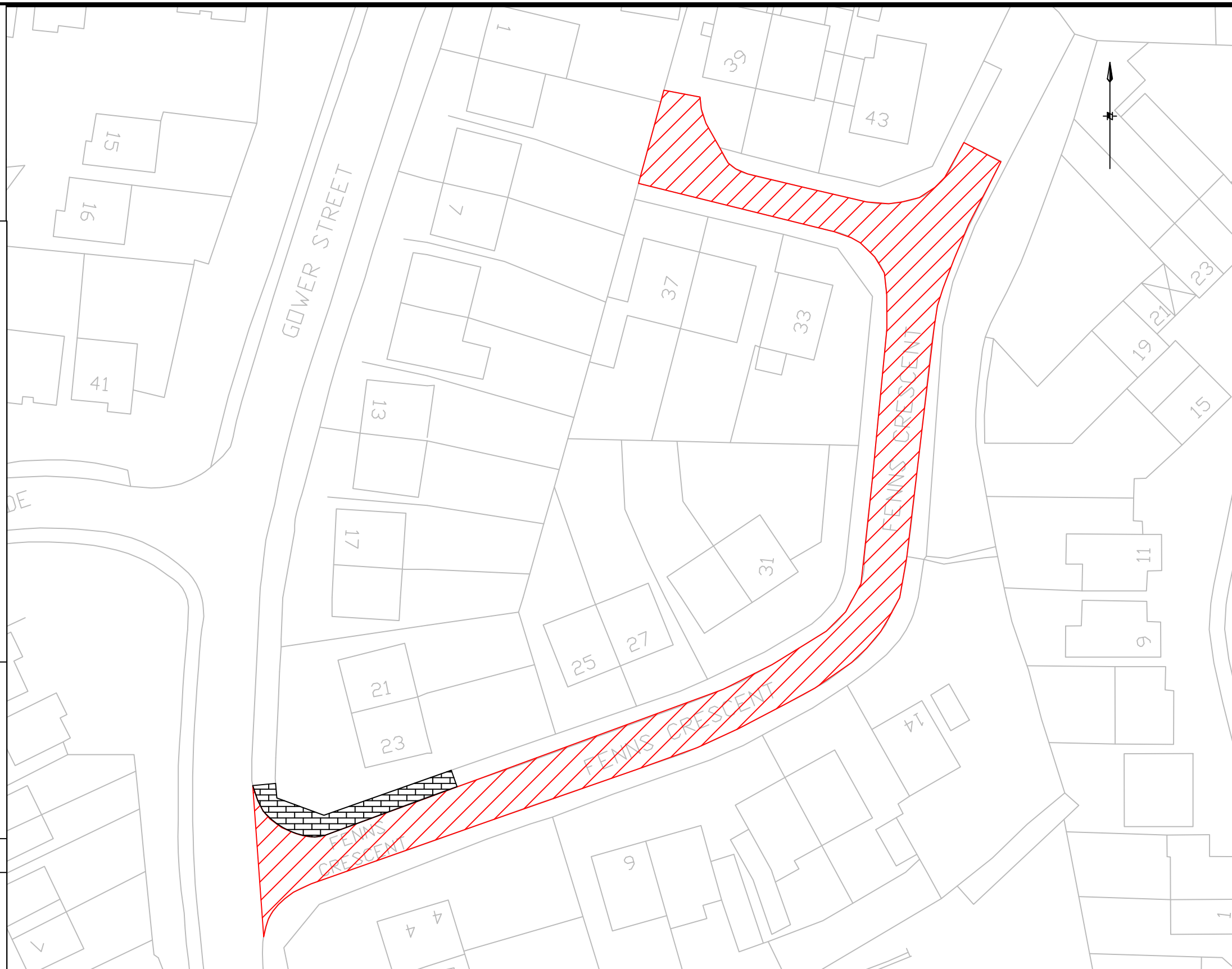
 **Scheme extents - Footway Reconstruction (60m²)**
Excavate out 230mm and replace with:
20mm thick AC6 dense surf (Cl. 909)
60mm AC20 dense bin (Cl. 929)
150mm Type 1 granular sub base (Cl.803)
*Also requires new PCC HB2 kerbs along length

Working restrictions and traffic management

- Works are to be undertaken under road closure with residents access requirements to be managed by the Contractor.
- Works to be completed within weekdays in daytime hours only (8am-6pm)



Site Hazards and Risks at Construction Stage

- Existing surfacing material type unknown.
- Utilities not checked, all utility plans to be provided by TWS prior to works.



Issue	File Type	Destination	Date	Approved

Rev	Revision Date	Purpose of revision	Drawn	Checked	Approved
0	22.02.18	For Pricing	SW	NL	GP

Angie Astley, Assistant Director, Customer & Neighbourhood Services, Darby House, Telford, TF3 4JA

Based on Ordnance Survey 1250 mapping with the permission of the Controller of Her Majesty's Stationary Office. Crown Copyright. Unauthorised reproduction infringes Crown Copyright and may lead to Prosecution or Civil proceedings. Telford & Wrekin Council Licence No. 100019694 Date 2010

Project Fenns Crescent			
Drawing title Extents Drawing			
Scale 1:500	A3	Date 22/02/2018	Drawn-by SW
Drawing number HM1819/FENN/PD/701			Rev 0