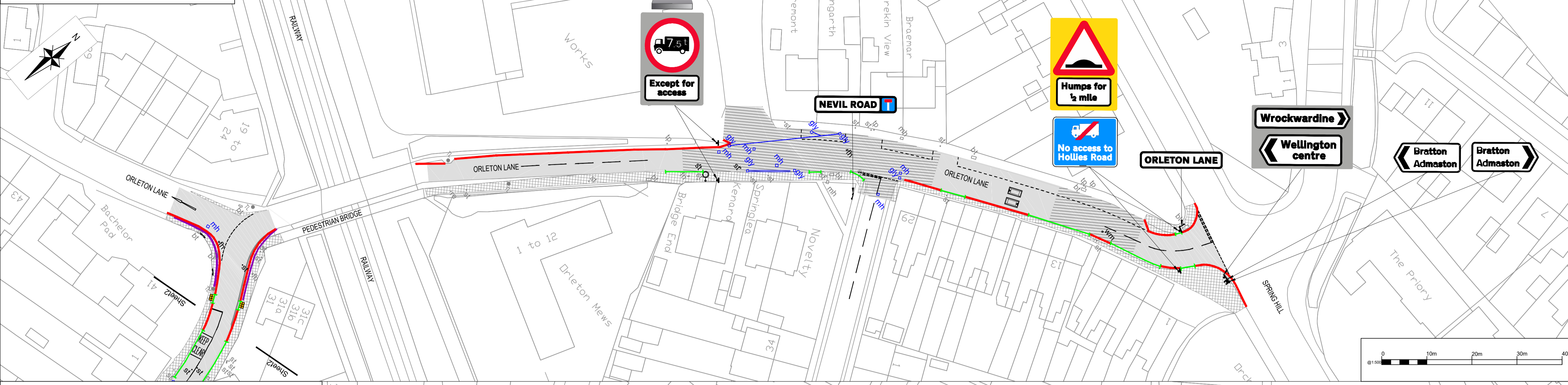


# Orleton Lane

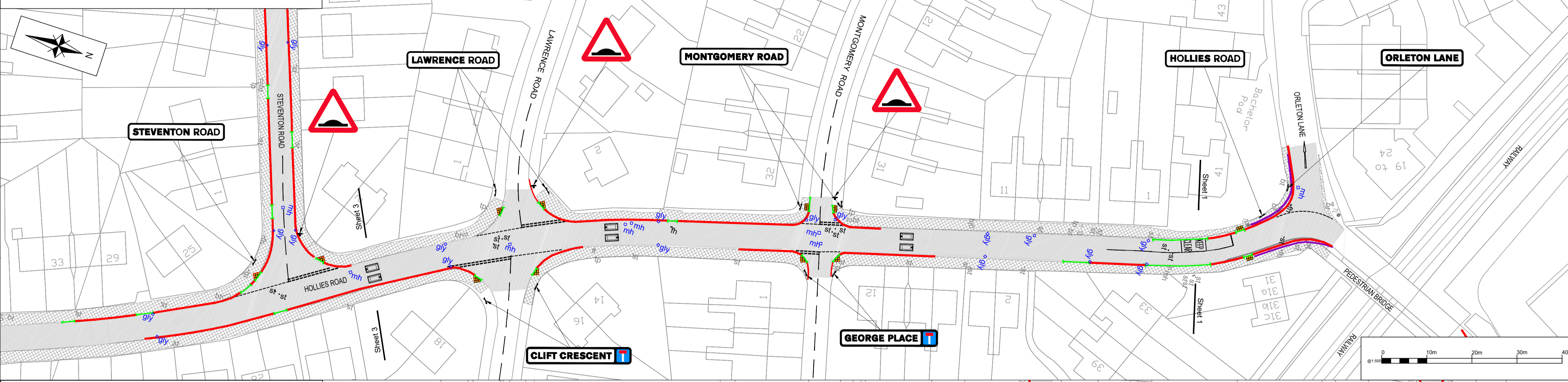


**DO NOT SCALE**

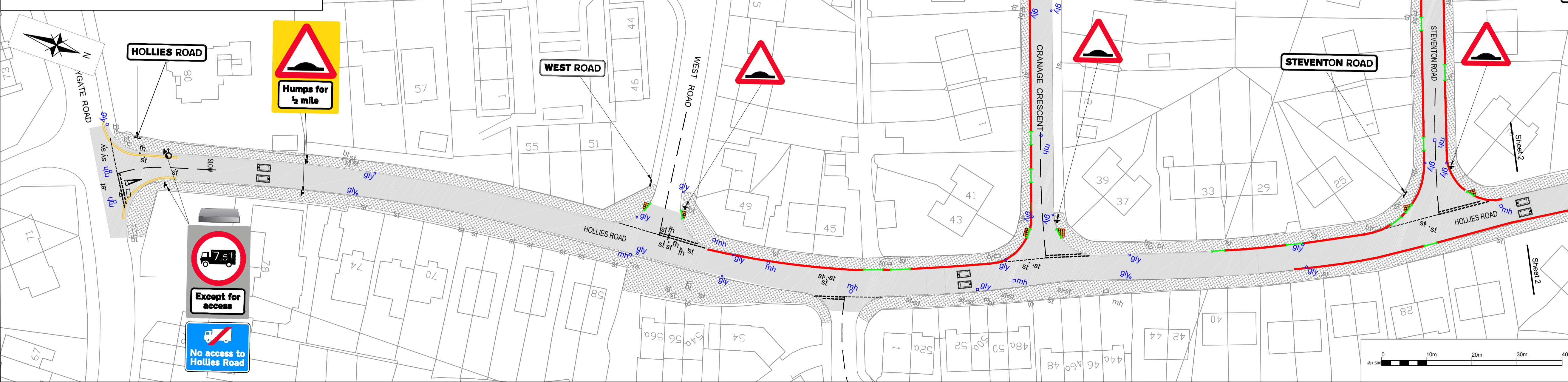
Based upon the Ordnance Survey mapping with permission of the Controller of Her Majesty's Stationery Office © Crown Copyright. Unauthorised reproduction infringes Crown Copyright and may lead to prosecution or civil proceedings. Telford and Wrekin Council Licence No. 100019694, 2018

- Proposed Key:
- Carriageway Reconstruction
  - Carriageway Resurfacing
  - Footpath Reconstruction
  - Speed Hump
  - Manhole
  - Gully
  - BT Cover
  - Stop Tap Cover
  - Stop Valve Cover
  - Fire Hydrant Cover
  - Water Meter Cover
  - Tactile Paving
  - Kerb
  - Dropped Kerb
  - Lining
  - Pedestrian Guardrail
  - Connection Pipe to Gully
  - Sign Post
  - Road Sign
- Existing Key:
- BT Cover
  - Stop Tap Cover
  - Telegraph Pole
  - Fire Hydrant Cover
  - Manhole Cover
  - Traffic Light
  - Rodding Eye

# Hollies Road (North)



# Hollies Road (South)



REV	DATE	BY	DESCRIPTION	CHK	APP
P01.1	18/07/2018	DP	HATCH COLORS AMENDED, KERB LINE COLOR CHANGED, ADDITION OF EXISTING KEY	YW	BC
P01	12/07/2018	H.O	FIRST ISSUE	YW	P.C

DRAWING STATUS: **S2 - FOR INFORMATION**

2nd Floor Shirehall, Abbey Foregate, Shrewsbury, SY2 6ND, UK  
T+ 44 (0) 1743 501060  
wsp.com

Telford & Wrekin COUNCIL

SITE/PROJECT: Orleton Lane and Hollies Road

TITLE: General Arrangement

SCALE @ A1: 1:500	CHECKED: Y.Williams	APPROVED: B.Corfield
PROJECT NO: 70038899	DESIGNED: A.Ilibeygi	DRAWN: H.O
DRAWING NO: 70038899-WSP-GEN-HOLLIES ROAD-DR-CH-100-0103 (GENERAL ARRANGEMENT)	DATE: July 18	REV: P01.1

© WSP UK Ltd

File name: I:\UK\WSPGROUP\COM\CENTRAL DATA\PROJECTS\70038899\WSP-GEN-HOLLIES ROAD-DR-CH-100-0103 (GENERAL ARRANGEMENT) DWG, printed on 17 July 2018 13:37:05, by Purnell, Dylan