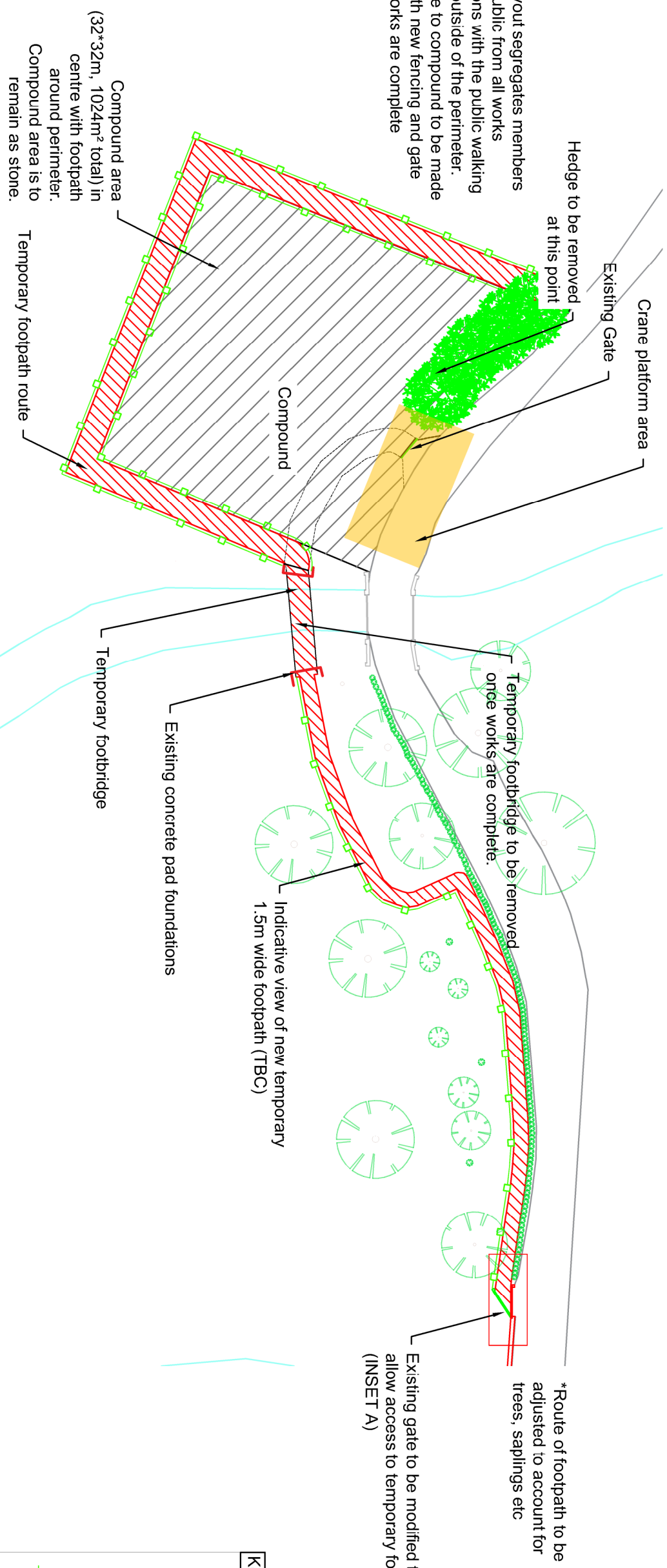
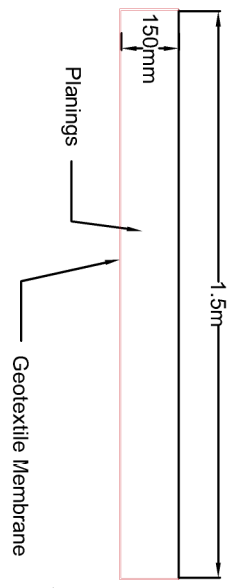




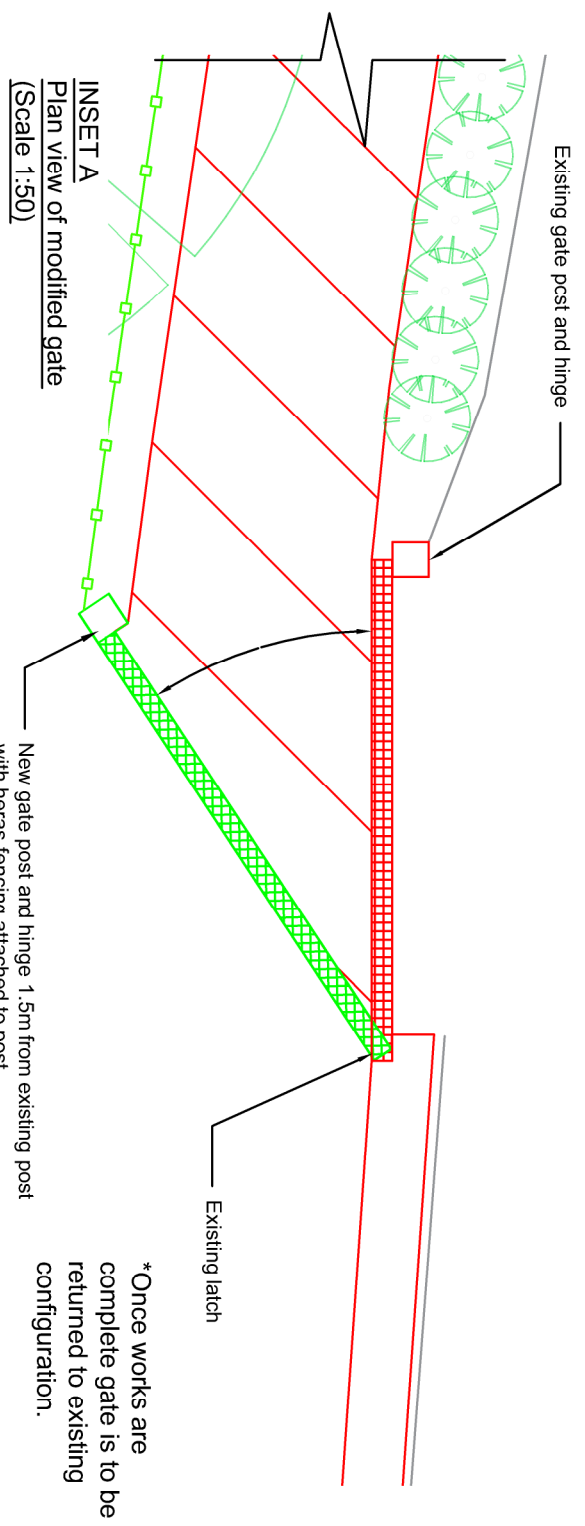
\*The layout segregates members of the public from all works operations with the public walking on the outside of the perimeter. Frontage to compound to be made good with new fencing and gate when works are complete



Plan view of temporary footbridge and footpath  
(Scale 1:500)



Typical section through temporary footpath  
(Scale 1:20)



INSET A  
Plan view of modified gate  
(Scale 1:50)

Key	
	Crane Platform
	Temporary Footpath
	Heras Fencing
	Site Compound

\*Once works are complete gate is to be returned to existing configuration.

Issue	File Type	Destination	Date	Approved	Rev	Revision Date	Purpose of revision	Drawn	Checked	Approved
					A	03/12/18	Footpath rerouted, Compound area revised	AC	GJ	GP

 <b>Telford &amp; Wrekin COUNCIL</b>	Project		BC064 - Caynton River Bridge					
	Drawing title			Temporary Footbridge, Footpath & Compound Area				
Angle Astle, Assistant Director, Customer & Neighbourhood Services, Addenbrooke House, Telford, TF3 4NT Based on Ordnance Survey 1:250 mapping with the permission of the Controller of Her Majesty's Stationary Office. Crown Copyright. Unauthorised reproduction infringes Crown Copyright and may lead to Prosecution or Civil proceedings. Telford & Wrekin Council Licence No. 110019894 Date 2018	Scale	1:500	Date	01/08/18	Drawn-by	BG	Rev	A
	Drawing number	BC064/SK100						