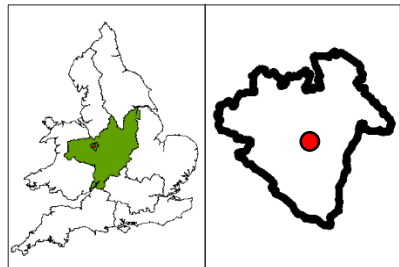


Project Title: Telford & Wrekin Level 2 Strategic Flood Risk Assessment Addendum		Scale: NTS	A4	Date: 19/10/2015	Drawn by: LJL	Checked by: JAB
Drawing Title: Crow Brook Depth Map 5% AEP (20 year flood event) outline Sheet 1		Drawing Number: TWCLocalPlanSFRAUpdate/CB-005a			Rev: 0	

Location Plan:



User Note :

This plan has been produced in accordance with the National Planning Policy Framework Section 10 - Meeting the challenge of climate change, flooding and coastal change. As the information is indicative rather than specific, Local Planning Authorities will nevertheless need to consult the Environment Agency on individual applications relating to main rivers and the Lead Local Flood Authority regarding Ordinary Watercourses.

Users should note that the flood plain extents were mapped at 1 : 10,000 (or as appropriate to the commission) scale, as appropriate to the level of investigation and are based on information available at the time of survey. Amendments will be required in future to account for information gathered subsequently e.g. changes in hydraulic river response or observations following flood events.

When in doubt the Environment Agency or Lead Local Flood Authority should be consulted.






Technical Note :

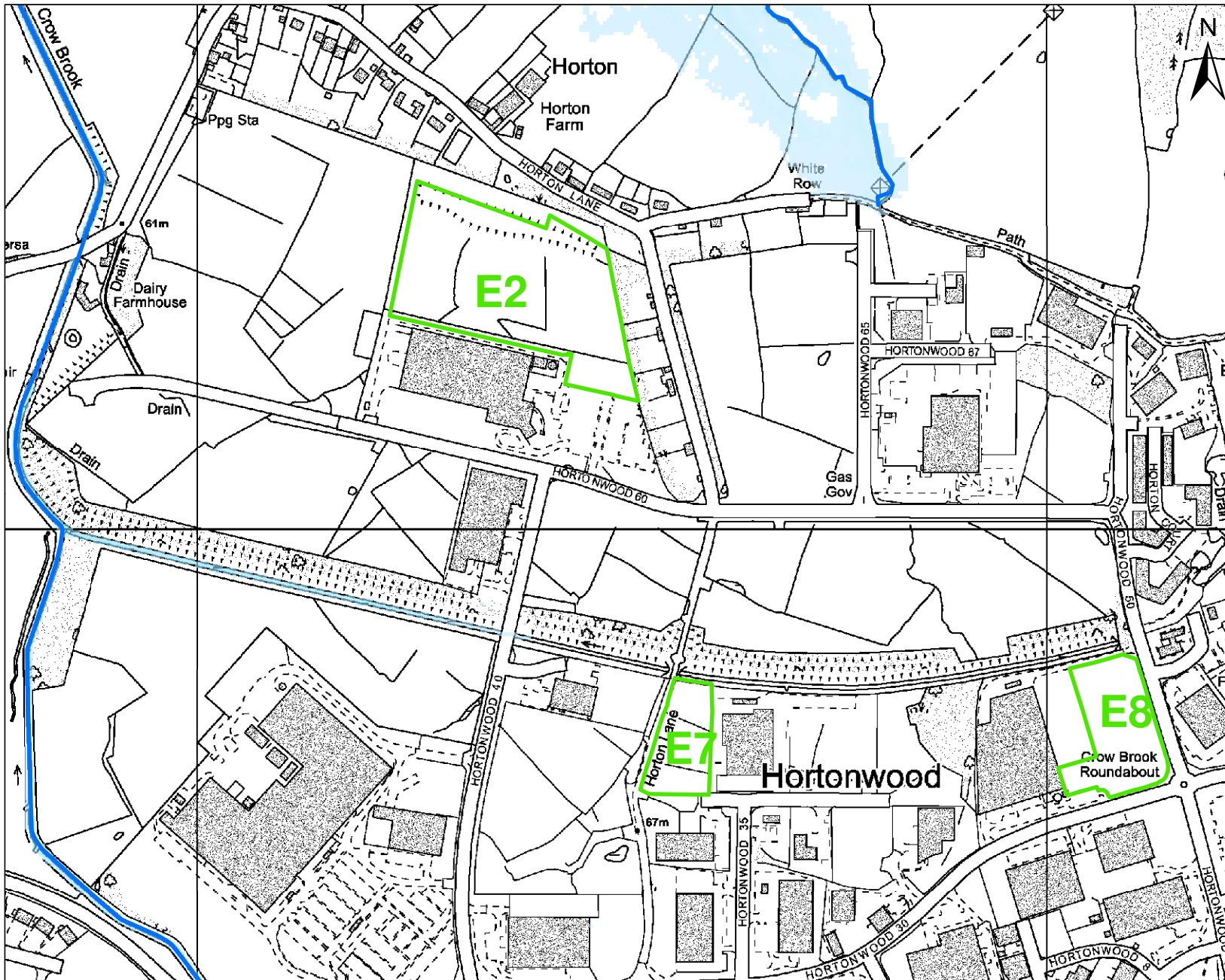
It should be noted that certain locations not shown may be at risk of flooding from other sources (e.g. piped drain systems, watermain etc.) and from other watercourses not shown in this study.

Legend

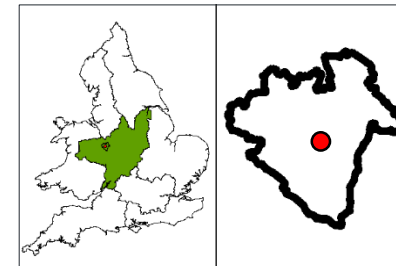
-  Council Boundary
-  Modelled Watercourse
-  Housing Development Sites
-  Employment Development Sites

Flood Depths (m)

-  0 - 0.5
-  0.5 - 1
-  1 - 1.5
-  1.5 - 2
-  >2



Location Plan:



User Note :

This plan has been produced in accordance with the National Planning Policy Framework Section 10 - Meeting the challenge of climate change, flooding and coastal change. As the information is indicative rather than specific, Local Planning Authorities will nevertheless need to consult the Environment Agency on individual applications relating to main rivers and the Lead Local Flood Authority regarding Ordinary Watercourses.

Users should note that the flood plain extents were mapped at 1 : 10,000 (or as appropriate to the commission) scale, as appropriate to the level of investigation and are based on information available at the time of survey. Amendments will be required in future to account for information gathered subsequently e.g. changes in hydraulic river response or observations following flood events.

When in doubt the Environment Agency or Lead Local Flood Authority should be consulted.

Technical Note :

It should be noted that certain locations not shown may be at risk of flooding from other sources (e.g. piped drain systems, watermain etc.) and from other watercourses not shown in this study.

Legend

- Council Boundary
- Modelled Watercourse
- Housing Development Sites
- Employment Development Sites

Flood Depths (m)

- 0 - 0.5
- 0.5 - 1
- 1 - 1.5
- 1.5 - 2
- >2

This map is reproduced from Ordnance Survey material with the permission of Ordnance Survey on behalf of the Controller of Her Majesty's Stationary Office Crown Copyright. Unauthorized reproduction infringes Crown Copyright. Unauthorized reproduction infringes Crown Copyright and may lead to prosecution or civil proceedings. Borough of Telford and Wrekin, 09071L 2004

Project Title:
Telford & Wrekin Level 2 Strategic Flood Risk
Assessment Addendum

Scale:
NTS

A4

Date:
19/10/2015

Drawn by:
LJL

Checked by:
JAB

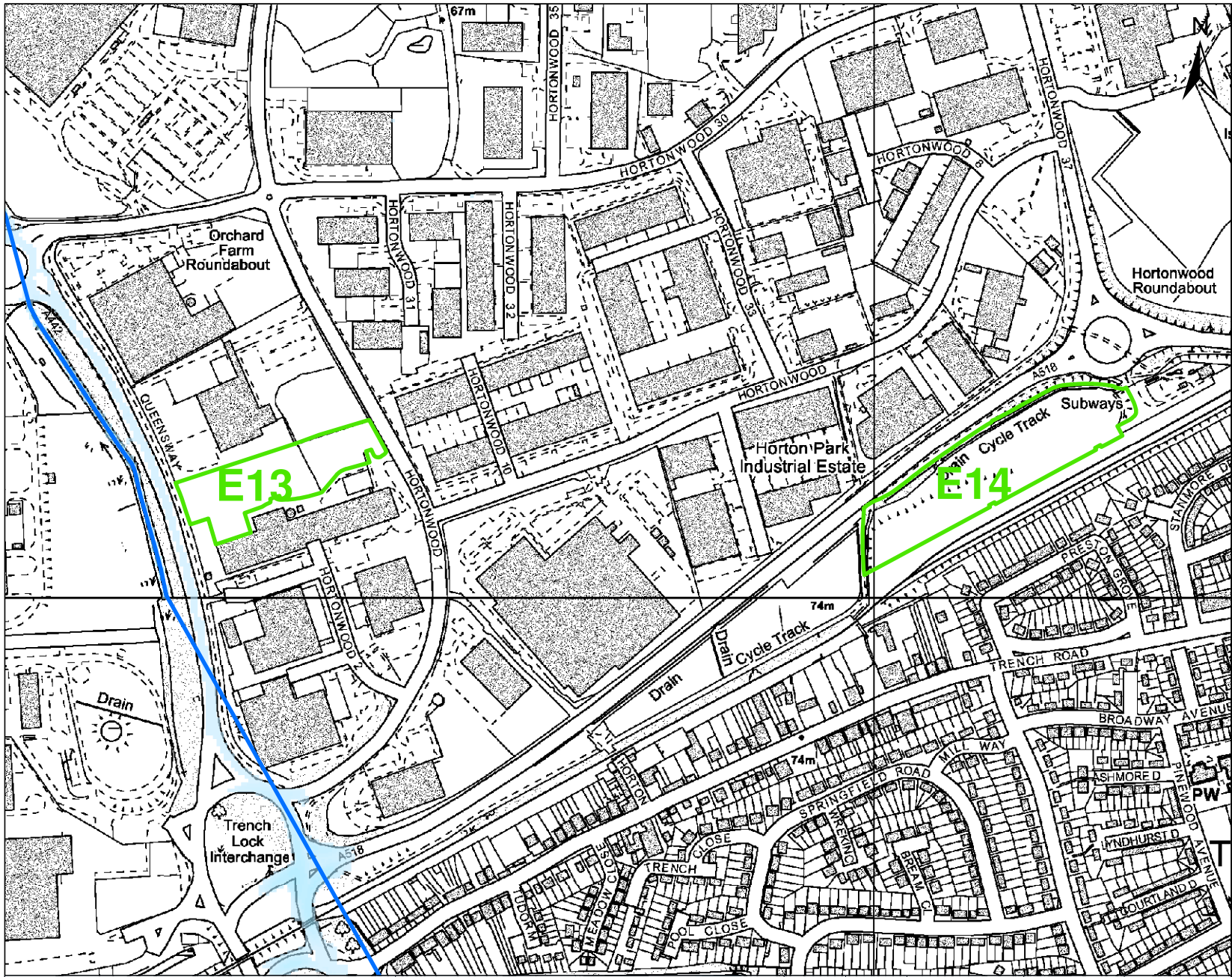
Drawing Title:
Crow Brook Depth Map 5% AEP (20 year flood
event) outline
Sheet 2

Drawing Number:
TWCLocalPlanSFRAUpdate/CB-005b

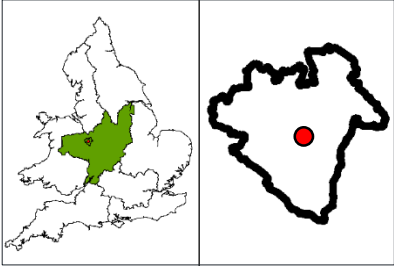
Rev:
0



Jonathan Rowe
Director of Neighbourhood,
Customer & Cultural Services
Darby House
Telford
TF3 4JA



Location Plan:



User Note :

This plan has been produced in accordance with the National Planning Policy Framework Section 10 - Meeting the challenge of climate change, flooding and coastal change. As the information is indicative rather than specific, Local Planning Authorities will nevertheless need to consult the Environment Agency on individual applications relating to main rivers and the Lead Local Flood Authority regarding Ordinary Watercourses.

Users should note that the flood plain extents were mapped at 1 : 10,000 (or as appropriate to the commission) scale, as appropriate to the level of investigation and are based on information available at the time of survey. Amendments will be required in future to account for information gathered subsequently e.g. changes in hydraulic river response or observations following flood events.

When in doubt the Environment Agency or Lead Local Flood Authority should be consulted.

Technical Note :

It should be noted that certain locations not shown may be at risk of flooding from other sources (e.g. piped drain systems, watermain etc.) and from other watercourses not shown in this study.

Legend

- Council Boundary
- Modelled Watercourse
- Housing Development Sites
- Employment Development Sites

Flood Depths (m)

- 0 - 0.5
- 0.5 - 1
- 1 - 1.5
- 1.5 - 2
- >2

This map is reproduced from Ordnance Survey material with the permission of Ordnance Survey on behalf of the Controller of Her Majesty's Stationary Office Crown Copyright. Unauthorized reproduction infringes Crown Copyright. Unauthorized reproduction infringes Crown Copyright and may lead to prosecution or civil proceedings. Borough of Telford and Wrekin, 09071L 2004

Project Title:
Telford & Wrekin Level 2 Strategic Flood Risk
Assessment Addendum

Scale:

NTS

A4

Date:

19/10/2015

Drawn by:

LJL

Checked by:

JAB

Drawing Title:
Crow Brook Depth Map 1% AEP (100 year flood
event) outline
Sheet 1

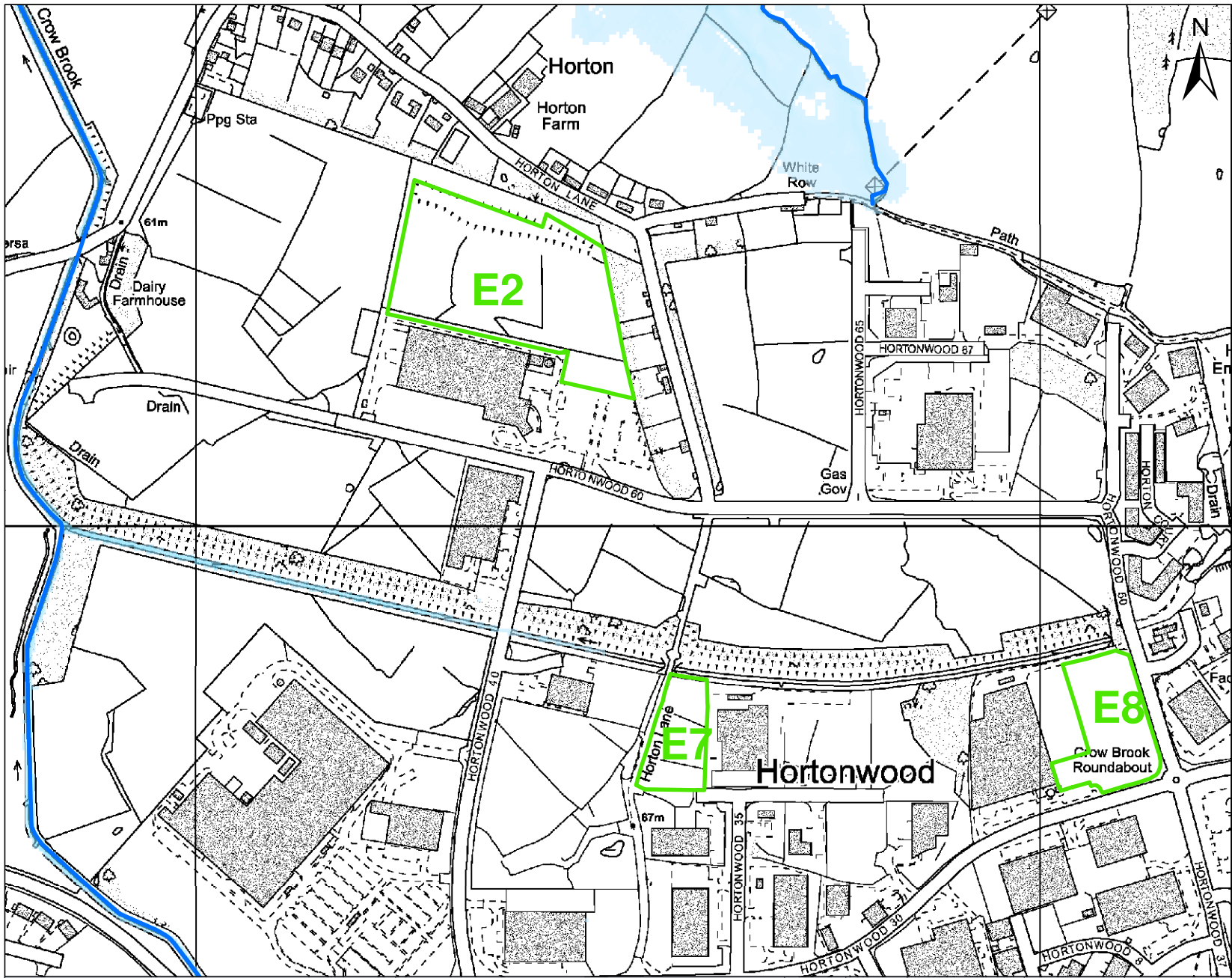
Drawing Number:
TWCLocalPlanSFRAUpdate/CB-006a

Rev:

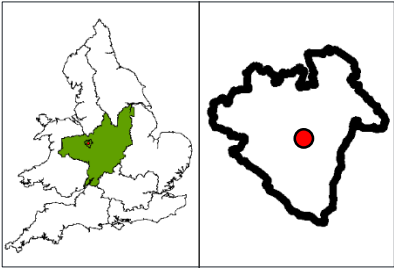
0



Jonathan Rowe
Director of Neighbourhood,
Customer & Cultural Services
Darby House
Telford
TF3 4JA



Location Plan:



User Note :

This plan has been produced in accordance with the National Planning Policy Framework Section 10 - Meeting the challenge of climate change, flooding and coastal change. As the information is indicative rather than specific, Local Planning Authorities will nevertheless need to consult the Environment Agency on individual applications relating to main rivers and the Lead Local Flood Authority regarding Ordinary Watercourses.

Users should note that the flood plain extents were mapped at 1 : 10,000 (or as appropriate to the commission) scale, as appropriate to the level of investigation and are based on information available at the time of survey. Amendments will be required in future to account for information gathered subsequently e.g. changes in hydraulic river response or observations following flood events.

When in doubt the Environment Agency or Lead Local Flood Authority should be consulted.

Technical Note :

It should be noted that certain locations not shown may be at risk of flooding from other sources (e.g. piped drain systems, watermain etc.) and from other watercourses not shown in this study.

Legend

- Council Boundary
- Modelled Watercourse
- Housing Development Sites
- Employment Development Sites

Flood Depths (m)

- 0 - 0.5
- 0.5 - 1
- 1 - 1.5
- 1.5 - 2
- >2

This map is reproduced from Ordnance Survey material with the permission of Ordnance Survey on behalf of the Controller of Her Majesty's Stationary Office Crown Copyright. Unauthorized reproduction infringes Crown Copyright. Unauthorized reproduction infringes Crown Copyright and may lead to prosecution or civil proceedings. Borough of Telford and Wrekin, 090711L 2004

Project Title:
Telford & Wrekin Level 2 Strategic Flood Risk
Assessment Addendum

Scale:

NTS

A4

Date:

19/10/2015

Drawn by:

LJL

Checked by:

JAB

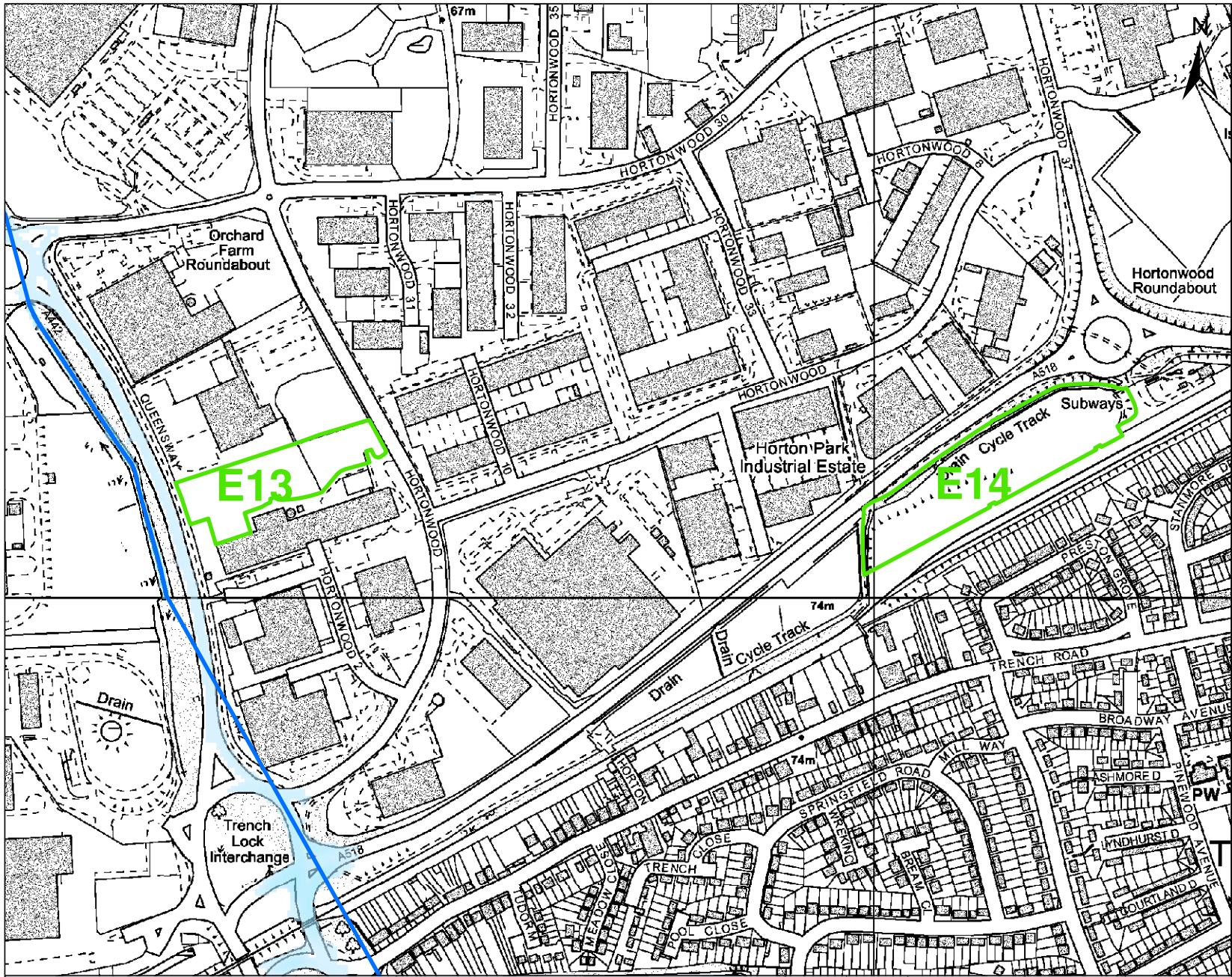
Drawing Title:
Crow Brook Depth Map 1% AEP (100 year flood
event) outline
Sheet 2

Drawing Number:
TWCLocalPlanSFRAUpdate/CB-006b

Rev:
0

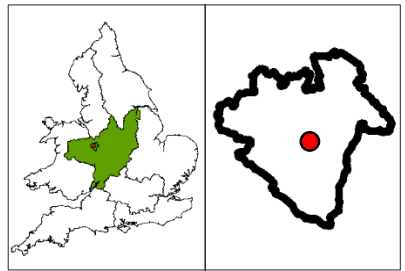


Jonathan Rowe
Director of Neighbourhood,
Customer & Cultural Services
Darby House
Telford
TF3 4JA



Project Title: Telford & Wrekin Level 2 Strategic Flood Risk Assessment Addendum		Scale: NTS	A4	Date: 19/10/2015	Drawn by: LJL	Checked by: JAB
Drawing Title: Crow Brook Depth Map 1% AEP (100 year + 20% Climate Change flood event) outline Sheet 1		Drawing Number: TWCLocalPlanSFRAUpdate/CB-007a			Rev: 0	

Location Plan:



User Note :

This plan has been produced in accordance with the National Planning Policy Framework Section 10 - Meeting the challenge of climate change, flooding and coastal change. As the information is indicative rather than specific, Local Planning Authorities will nevertheless need to consult the Environment Agency on individual applications relating to main rivers and the Lead Local Flood Authority regarding Ordinary Watercourses.

Users should note that the flood plain extents were mapped at 1 : 10,000 (or as appropriate to the commission) scale, as appropriate to the level of investigation and are based on information available at the time of survey. Amendments will be required in future to account for information gathered subsequently e.g. changes in hydraulic river response or observations following flood events.

When in doubt the Environment Agency or Lead Local Flood Authority should be consulted.

Technical Note :

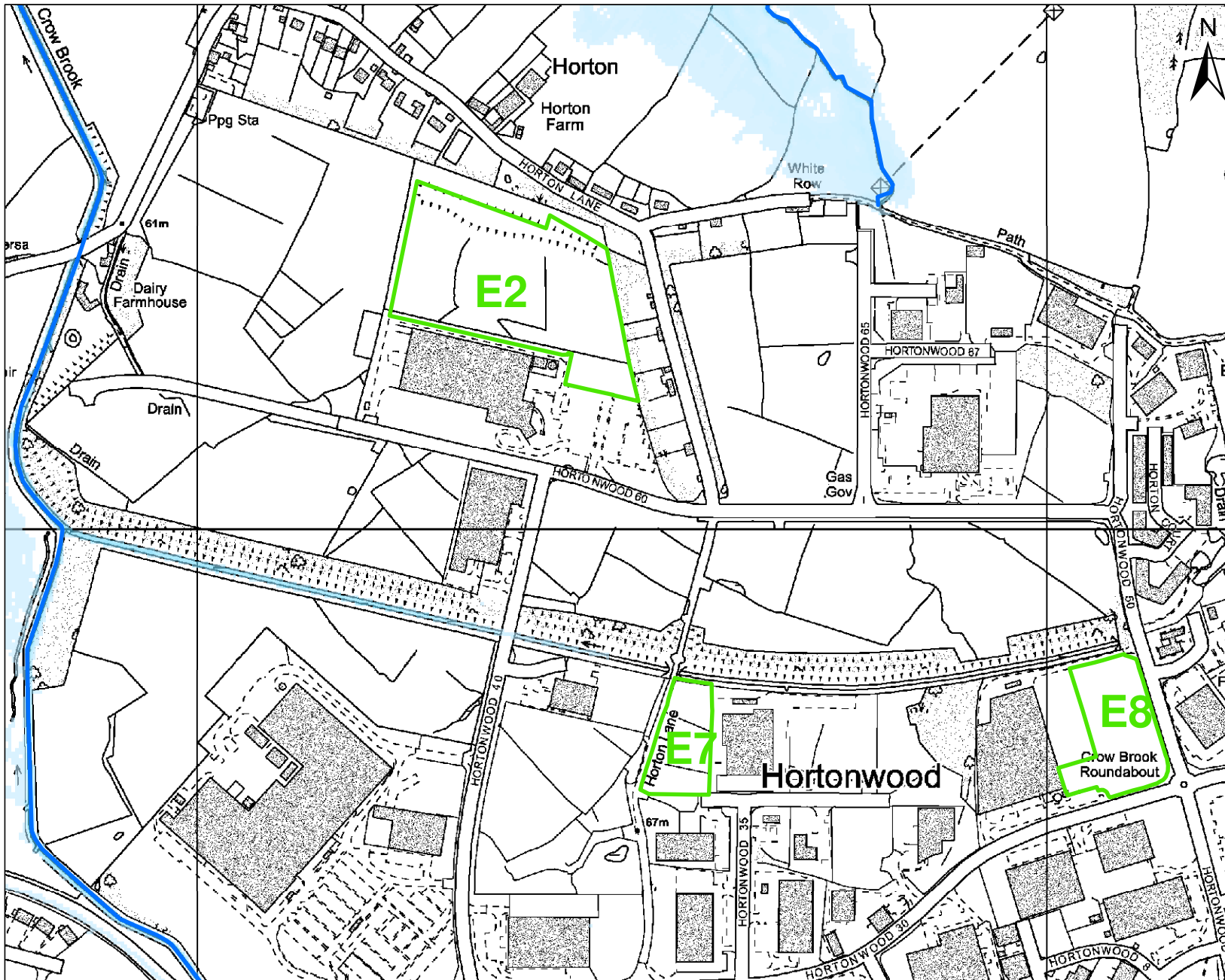
It should be noted that certain locations not shown may be at risk of flooding from other sources (e.g. piped drain systems, watermain etc.) and from other watercourses not shown in this study.

Legend

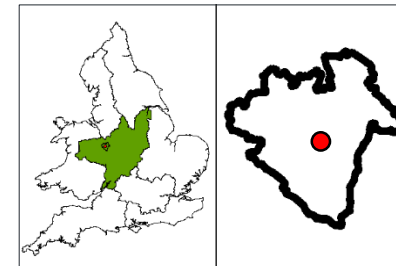
- Council Boundary
- Modelled Watercourse
- Housing Development Sites
- Employment Development Sites

Flood Depths (m)

- 0 - 0.5
- 0.5 - 1
- 1 - 1.5
- 1.5 - 2
- >2



Location Plan:



User Note :

This plan has been produced in accordance with the National Planning Policy Framework Section 10 - Meeting the challenge of climate change, flooding and coastal change. As the information is indicative rather than specific, Local Planning Authorities will nevertheless need to consult the Environment Agency on individual applications relating to main rivers and the Lead Local Flood Authority regarding Ordinary Watercourses.

Users should note that the flood plain extents were mapped at 1 : 10,000 (or as appropriate to the commission) scale, as appropriate to the level of investigation and are based on information available at the time of survey. Amendments will be required in future to account for information gathered subsequently e.g. changes in hydraulic river response or observations following flood events.

When in doubt the Environment Agency or Lead Local Flood Authority should be consulted.

Technical Note :

It should be noted that certain locations not shown may be at risk of flooding from other sources (e.g. piped drain systems, watermain etc.) and from other watercourses not shown in this study.

Legend

- Council Boundary
- Modelled Watercourse
- Housing Development Sites
- Employment Development Sites

Flood Depths (m)

- 0 - 0.5
- 0.5 - 1
- 1 - 1.5
- 1.5 - 2
- >2

This map is reproduced from Ordnance Survey material with the permission of Ordnance Survey on behalf of the Controller of Her Majesty's Stationary Office Crown Copyright. Unauthorized reproduction infringes Crown Copyright. Unauthorized reproduction infringes Crown Copyright and may lead to prosecution or civil proceedings. Borough of Telford and Wrekin, 090711 2004

Project Title:
Telford & Wrekin Level 2 Strategic Flood Risk
Assessment Addendum

Scale:
NTS

A4

Date:
19/10/2015

Drawn by:
LJL

Checked by:
JAB

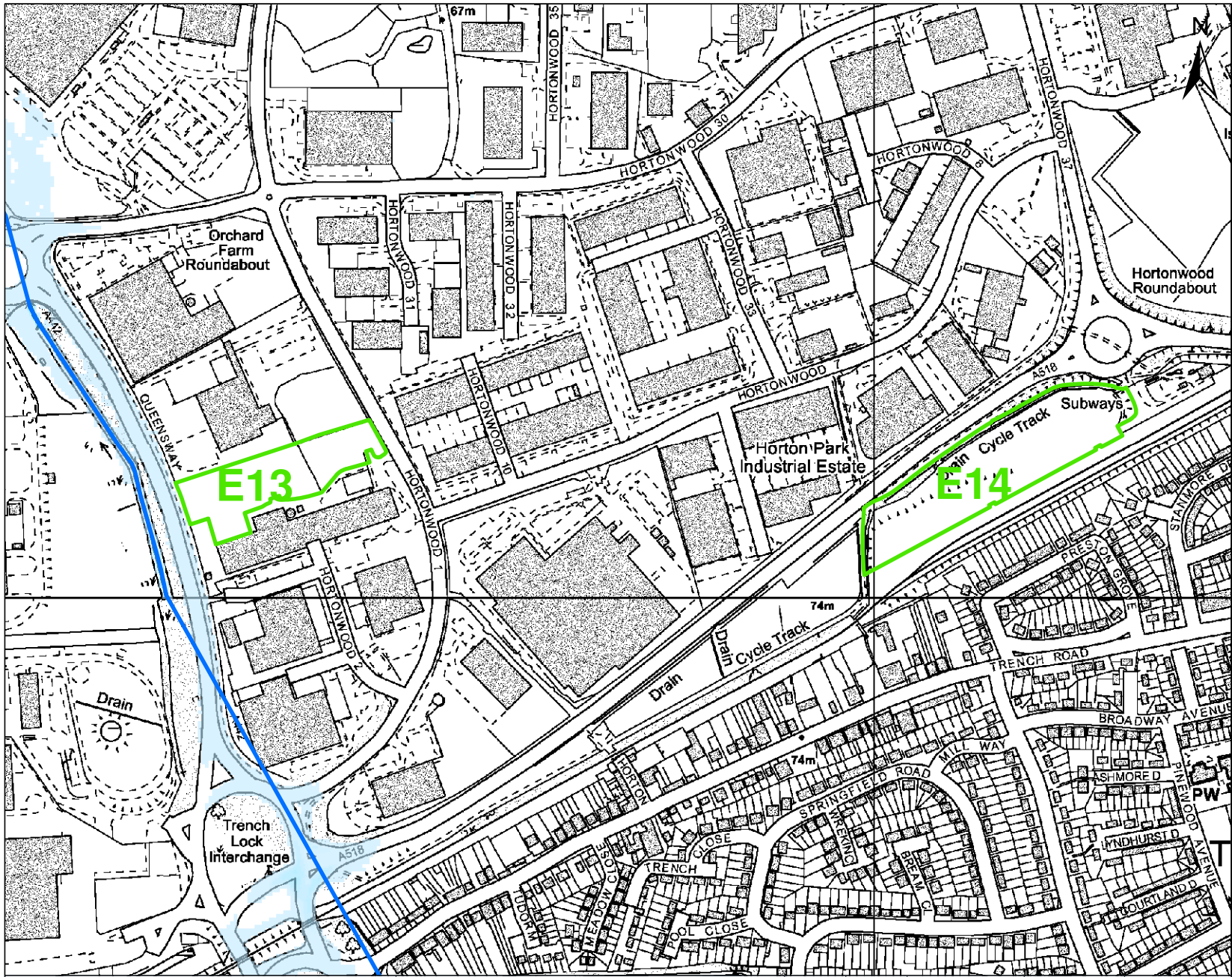
Drawing Title:
Crow Brook Depth Map 1% AEP (100 year + 20%
Climate Change flood event) outline
Sheet 2

Drawing Number:
TWCLocalPlanSFRAUpdate/CB-007b

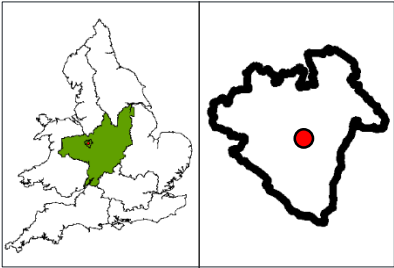
Rev:
0



Jonathan Rowe
Director of Neighbourhood,
Customer & Cultural Services
Darby House
Telford
TF3 4JA



Location Plan:



User Note :

This plan has been produced in accordance with the National Planning Policy Framework Section 10 - Meeting the challenge of climate change, flooding and coastal change. As the information is indicative rather than specific, Local Planning Authorities will nevertheless need to consult the Environment Agency on individual applications relating to main rivers and the Lead Local Flood Authority regarding Ordinary Watercourses.

Users should note that the flood plain extents were mapped at 1 : 10,000 (or as appropriate to the commission) scale, as appropriate to the level of investigation and are based on information available at the time of survey. Amendments will be required in future to account for information gathered subsequently e.g. changes in hydraulic river response or observations following flood events.

When in doubt the Environment Agency or Lead Local Flood Authority should be consulted.

Technical Note :

It should be noted that certain locations not shown may be at risk of flooding from other sources (e.g. piped drain systems, water mains etc.) and from other watercourses not shown in this study.

Legend

- Council Boundary
- Modelled Watercourse
- Housing Development Sites
- Employment Development Sites

Flood Depths (m)

- 0 - 0.5
- 0.5 - 1
- 1 - 1.5
- 1.5 - 2
- >2

This map is reproduced from Ordnance Survey material with the permission of Ordnance Survey on behalf of the Controller of Her Majesty's Stationary Office Crown Copyright. Unauthorized reproduction infringes Crown Copyright. Unauthorized reproduction infringes Crown Copyright and may lead to prosecution or civil proceedings. Borough of Telford and Wrekin, 09071L 2004

Project Title:
Telford & Wrekin Level 2 Strategic Flood Risk
Assessment Addendum

Scale:
NTS

A4

Date:
19/10/2015

Drawn by:
LJL

Checked by:
JAB

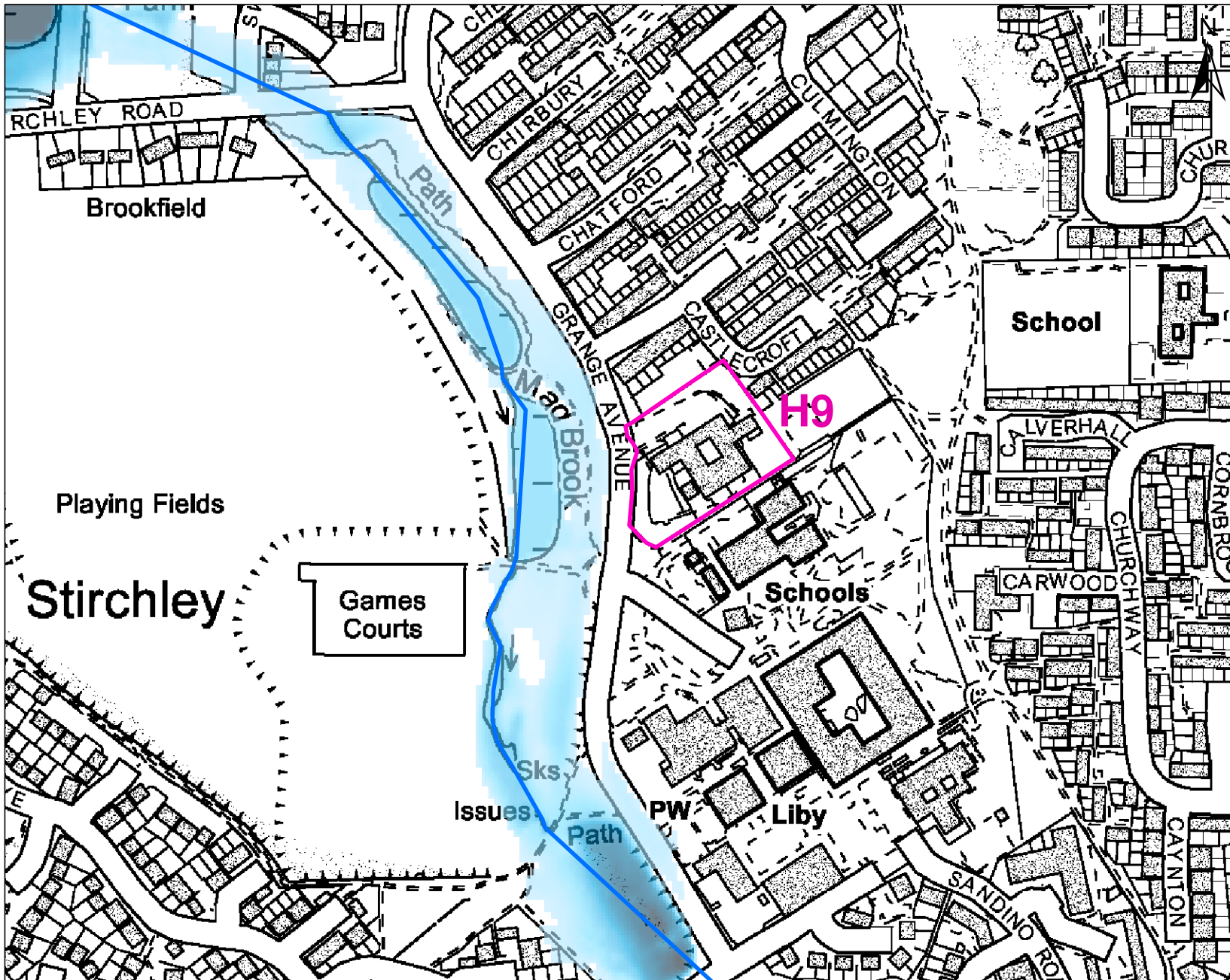
Drawing Title:
Crow Brook Depth Map 0.1% AEP (1000 year flood
event) outline
Sheet 1

Drawing Number:
TWCLocalPlanSFRAUpdate/CB-008a

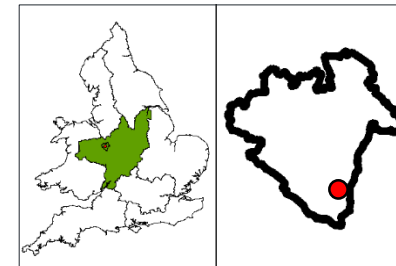
Rev:
0



Jonathan Rowe
Director of Neighbourhood,
Customer & Cultural Services
Darby House
Telford
TF3 4JA



Location Plan:



User Note :

This plan has been produced in accordance with the National Planning Policy Framework Section 10 - Meeting the challenge of climate change, flooding and coastal change. As the information is indicative rather than specific, Local Planning Authorities will nevertheless need to consult the Environment Agency on individual applications relating to main rivers and the Lead Local Flood Authority regarding Ordinary Watercourses.

Users should note that the flood plain extents were mapped at 1 : 10,000 (or as appropriate to the commission) scale, as appropriate to the level of investigation and are based on information available at the time of survey. Amendments will be required in future to account for information gathered subsequently e.g. changes in hydraulic river response or observations following flood events.

When in doubt the Environment Agency or Lead Local Flood Authority should be consulted.

Technical Note :

It should be noted that certain locations not shown may be at risk of flooding from other sources (e.g. piped drain systems, water mains etc.) and from other watercourses not shown in this study.

Legend

- Council Boundary
- Modelled Watercourse
- Housing Development Sites
- Employment Development Sites

Flood Depths (m)

- 0 - 0.5
- 0.5 - 1
- 1 - 1.5
- 1.5 - 2
- >2

This map is reproduced from Ordnance Survey material with the permission of Ordnance Survey on behalf of the Controller of Her Majesty's Stationary Office Crown Copyright. Unauthorized reproduction infringes Crown Copyright. Unauthorized reproduction infringes Crown Copyright and may lead to prosecution or civil proceedings. Borough of Telford and Wrekin, 09071L 2004

Project Title:
Telford & Wrekin Level 2 Strategic Flood Risk
Assessment Addendum

Scale:
NTS

A4

Date:
19/10/2015

Drawn by:
LJL

Checked by:
JAB

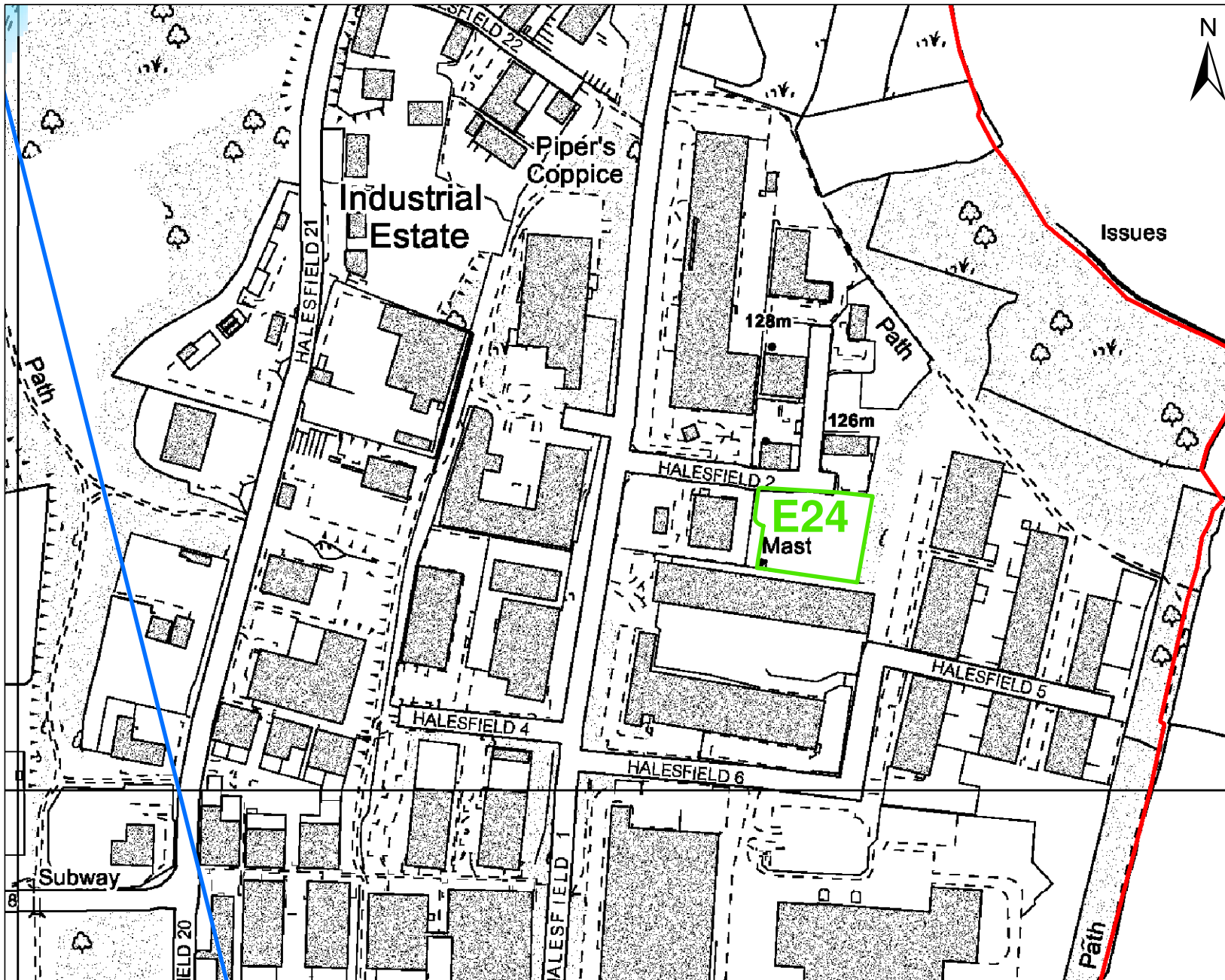
Drawing Title:
Mad Brook Depth Map 5% AEP (20 year flood
event) outline
Sheet 1

Drawing Number:
TWCLocalPlanSFRAUpdate/MB-005a

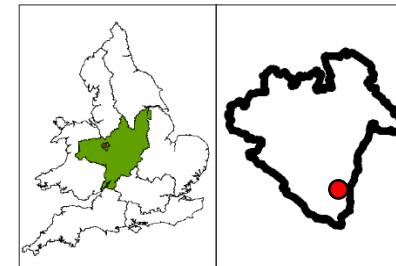
Rev:
0



Jonathan Rowe
Director of Neighbourhood,
Customer & Cultural Services
Darby House
Telford
TF3 4JA



Location Plan:



User Note :

This plan has been produced in accordance with the National Planning Policy Framework Section 10 - Meeting the challenge of climate change, flooding and coastal change. As the information is indicative rather than specific, Local Planning Authorities will nevertheless need to consult the Environment Agency on individual applications relating to main rivers and the Lead Local Flood Authority regarding Ordinary Watercourses.

Users should note that the flood plain extents were mapped at 1 : 10,000 (or as appropriate to the commission) scale, as appropriate to the level of investigation and are based on information available at the time of survey. Amendments will be required in future to account for information gathered subsequently e.g. changes in hydraulic river response or observations following flood events.

When in doubt the Environment Agency or Lead Local Flood Authority should be consulted.

Technical Note :

It should be noted that certain locations not shown may be at risk of flooding from other sources (e.g. piped drain systems, water mains etc.) and from other watercourses not shown in this study.

Legend

- Council Boundary
- Modelled Watercourse
- Housing Development Sites
- Employment Development Sites

Flood Depths (m)

- 0 - 0.5
- 0.5 - 1
- 1 - 1.5
- 1.5 - 2
- >2

This map is reproduced from Ordnance Survey material with the permission of Ordnance Survey on behalf of the Controller of Her Majesty's Stationary Office Crown Copyright. Unauthorized reproduction infringes Crown Copyright. Unauthorized reproduction infringes Crown Copyright and may lead to prosecution or civil proceedings. Borough of Telford and Wrekin, 09071L 2004

Project Title:
Telford & Wrekin Level 2 Strategic Flood Risk
Assessment Addendum

Scale:
NTS

A4

Date:
19/10/2015

Drawn by:
LJL

Checked by:
JAB

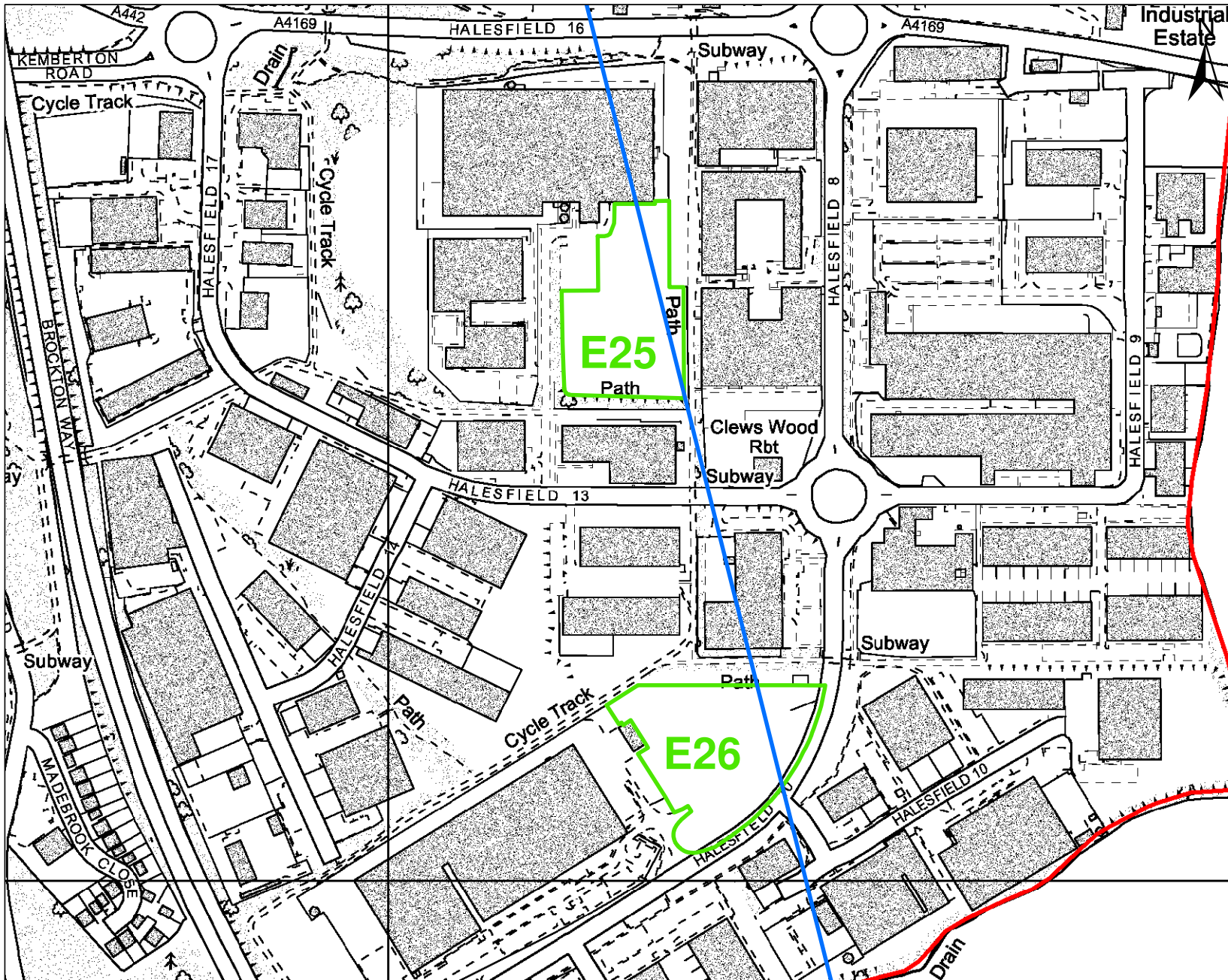
Drawing Title:
Mad Brook Depth Map 5% AEP (20 year flood
event) outline
Sheet 2

Drawing Number:
TWCLocalPlanSFRAUpdate/MB-005b

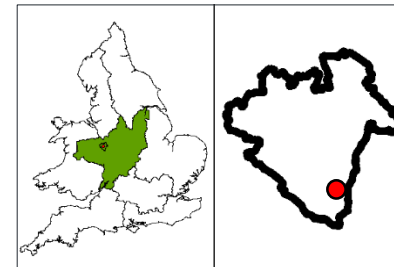
Rev:
0



Jonathan Rowe
Director of Neighbourhood,
Customer & Cultural Services
Darby House
Telford
TF3 4JA



Location Plan:



User Note :

This plan has been produced in accordance with the National Planning Policy Framework Section 10 - Meeting the challenge of climate change, flooding and coastal change. As the information is indicative rather than specific, Local Planning Authorities will nevertheless need to consult the Environment Agency on individual applications relating to main rivers and the Lead Local Flood Authority regarding Ordinary Watercourses.

Users should note that the flood plain extents were mapped at 1 : 10,000 (or as appropriate to the commission) scale, as appropriate to the level of investigation and are based on information available at the time of survey. Amendments will be required in future to account for information gathered subsequently e.g. changes in hydraulic river response or observations following flood events.

When in doubt the Environment Agency or Lead Local Flood Authority should be consulted.

Technical Note :

It should be noted that certain locations not shown may be at risk of flooding from other sources (e.g. piped drain systems, water mains etc.) and from other watercourses not shown in this study.

Legend

- Council Boundary
- Modelled Watercourse
- Housing Development Sites
- Employment Development Sites

Flood Depths (m)

- 0 - 0.5
- 0.5 - 1
- 1 - 1.5
- 1.5 - 2
- >2

This map is reproduced from Ordnance Survey material with the permission of Ordnance Survey on behalf of the Controller of Her Majesty's Stationary Office Crown Copyright. Unauthorized reproduction infringes Crown Copyright. Unauthorized reproduction infringes Crown Copyright and may lead to prosecution or civil proceedings. Borough of Telford and Wrekin, 09071L 2004

Project Title:
Telford & Wrekin Level 2 Strategic Flood Risk
Assessment Addendum

Scale:
NTS

A4

Date:
19/10/2015

Drawn by:
LJL

Checked by:
JAB

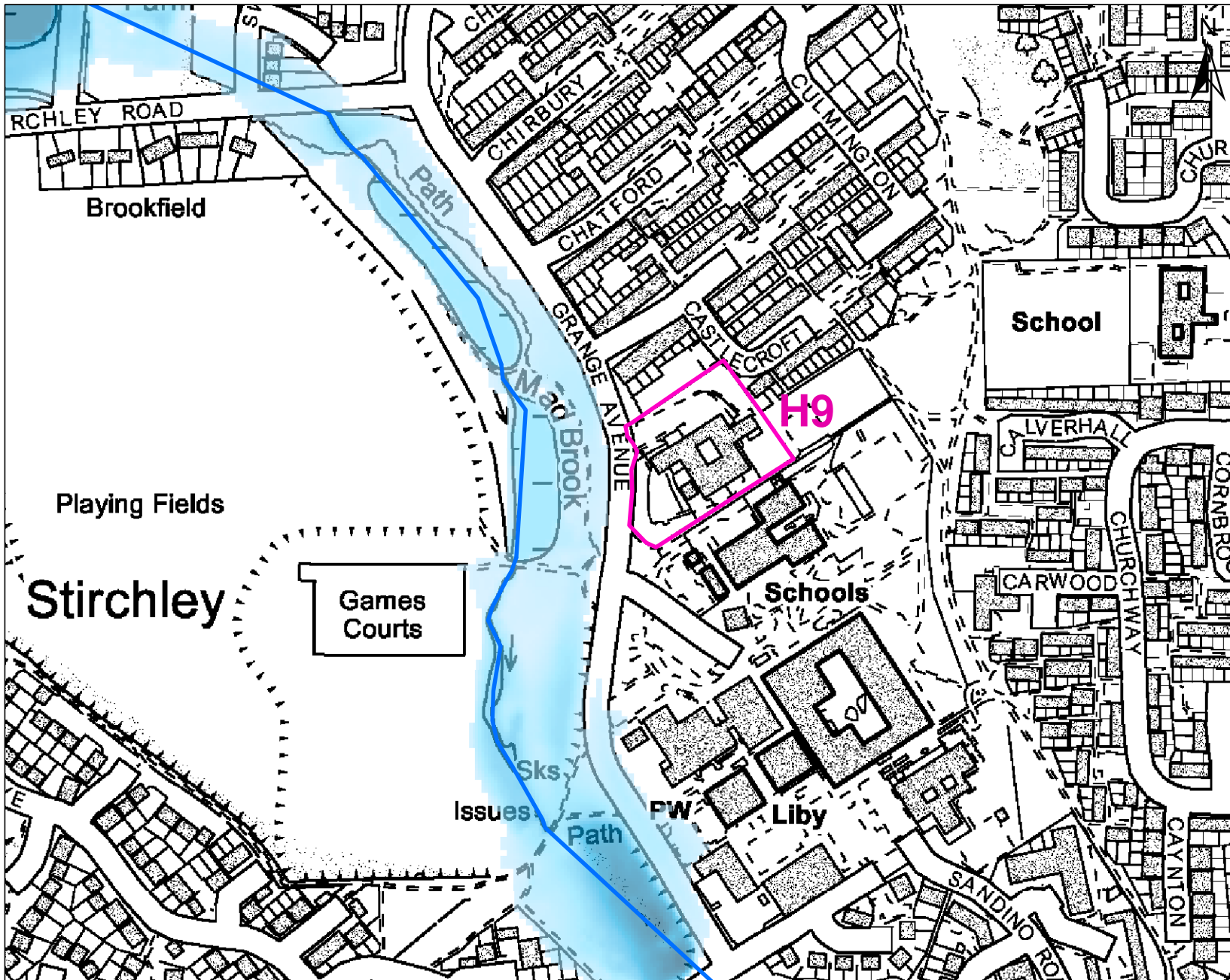
Drawing Title:
Mad Brook Depth Map 5% AEP (20 year flood
event) outline
Sheet 3

Drawing Number:
TWCLocalPlanSFRAUpdate/MB-005c

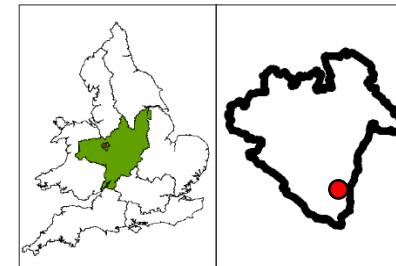
Rev:
0



Jonathan Rowe
Director of Neighbourhood,
Customer & Cultural Services
Darby House
Telford
TF3 4JA



Location Plan:



User Note :

This plan has been produced in accordance with the National Planning Policy Framework Section 10 - Meeting the challenge of climate change, flooding and coastal change. As the information is indicative rather than specific, Local Planning Authorities will nevertheless need to consult the Environment Agency on individual applications relating to main rivers and the Lead Local Flood Authority regarding Ordinary Watercourses.

Users should note that the flood plain extents were mapped at 1 : 10,000 (or as appropriate to the commission) scale, as appropriate to the level of investigation and are based on information available at the time of survey. Amendments will be required in future to account for information gathered subsequently e.g. changes in hydraulic river response or observations following flood events.

When in doubt the Environment Agency or Lead Local Flood Authority should be consulted.

Technical Note :

It should be noted that certain locations not shown may be at risk of flooding from other sources (e.g. piped drain systems, water mains etc.) and from other watercourses not shown in this study.

Legend

- Council Boundary
- Modelled Watercourse
- Housing Development Sites
- Employment Development Sites

Flood Depths (m)

- 0 - 0.5
- 0.5 - 1
- 1 - 1.5
- 1.5 - 2
- >2

This map is reproduced from Ordnance Survey material with the permission of Ordnance Survey on behalf of the Controller of Her Majesty's Stationary Office Crown Copyright. Unauthorized reproduction infringes Crown Copyright. Unauthorized reproduction infringes Crown Copyright and may lead to prosecution or civil proceedings. Borough of Telford and Wrekin, 09071L 2004

Project Title:
Telford & Wrekin Level 2 Strategic Flood Risk
Assessment Addendum

Scale:
NTS

A4

Date:
19/10/2015

Drawn by:
LJL

Checked by:
JAB

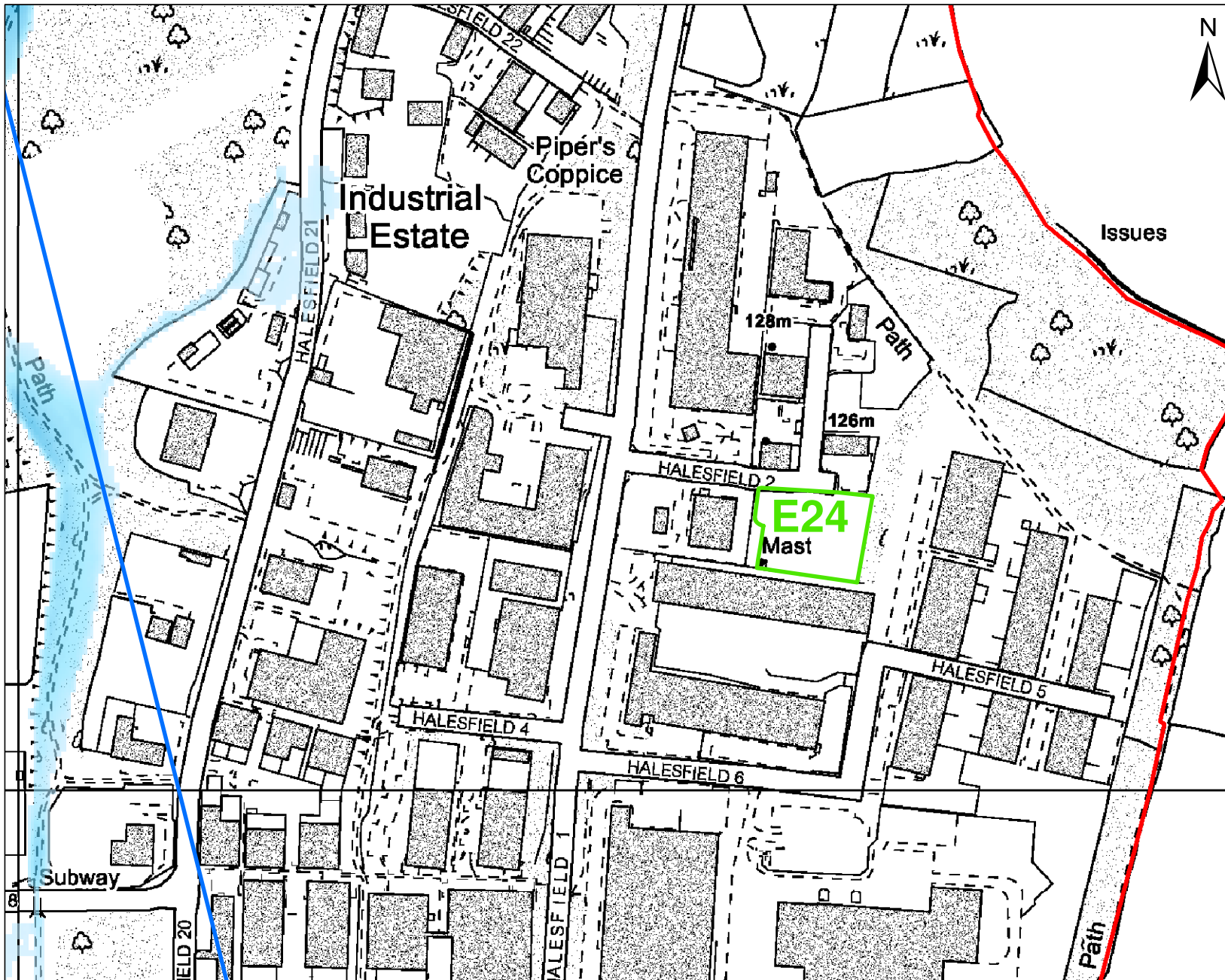
Drawing Title:
Mad Brook Depth Map 1% AEP (100 year flood
event) outline
Sheet 1

Drawing Number:
TWCLocalPlanSFRAUpdate/MB-006a

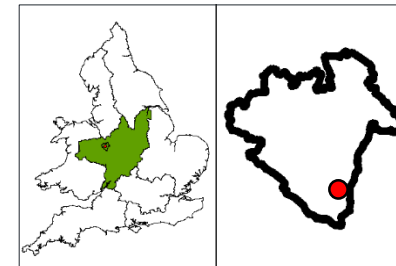
Rev:
0



Jonathan Rowe
Director of Neighbourhood,
Customer & Cultural Services
Darby House
Telford
TF3 4JA



Location Plan:



User Note :

This plan has been produced in accordance with the National Planning Policy Framework Section 10 - Meeting the challenge of climate change, flooding and coastal change. As the information is indicative rather than specific, Local Planning Authorities will nevertheless need to consult the Environment Agency on individual applications relating to main rivers and the Lead Local Flood Authority regarding Ordinary Watercourses.

Users should note that the flood plain extents were mapped at 1 : 10,000 (or as appropriate to the commission) scale, as appropriate to the level of investigation and are based on information available at the time of survey. Amendments will be required in future to account for information gathered subsequently e.g. changes in hydraulic river response or observations following flood events.

When in doubt the Environment Agency or Lead Local Flood Authority should be consulted.

Technical Note :

It should be noted that certain locations not shown may be at risk of flooding from other sources (e.g. piped drain systems, water mains etc.) and from other watercourses not shown in this study.

Legend

- Council Boundary
- Modelled Watercourse
- Housing Development Sites
- Employment Development Sites

Flood Depths (m)

- 0 - 0.5
- 0.5 - 1
- 1 - 1.5
- 1.5 - 2
- >2

This map is reproduced from Ordnance Survey material with the permission of Ordnance Survey on behalf of the Controller of Her Majesty's Stationary Office Crown Copyright. Unauthorized reproduction infringes Crown Copyright. Unauthorized reproduction infringes Crown Copyright and may lead to prosecution or civil proceedings. Borough of Telford and Wrekin, 09071L 2004

Project Title:
Telford & Wrekin Level 2 Strategic Flood Risk
Assessment Addendum

Scale:
NTS

A4

Date:
19/10/2015

Drawn by:
LJL

Checked by:
JAB

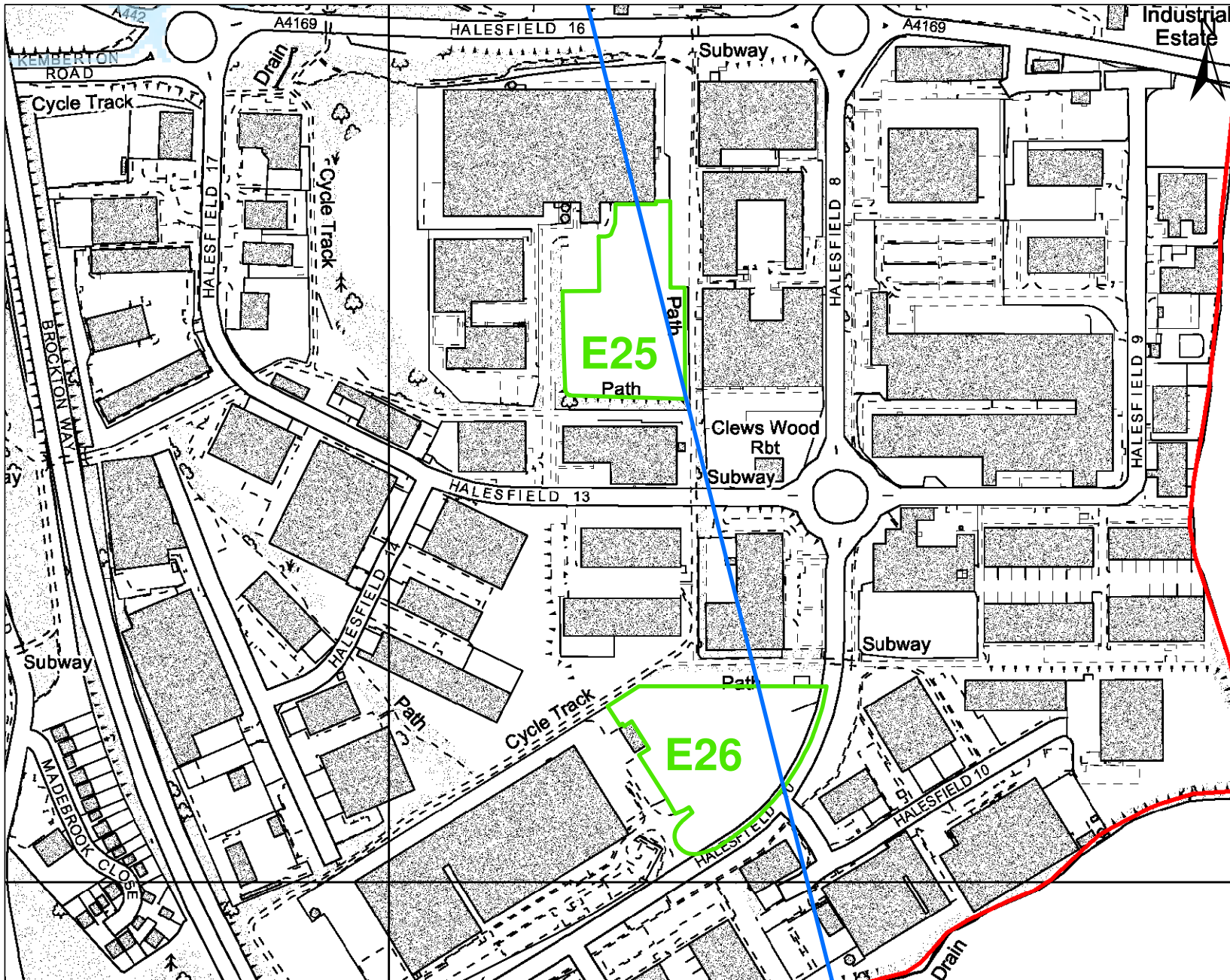
Drawing Title:
Mad Brook Depth Map 1% AEP (100 year flood
event) outline
Sheet 2

Drawing Number:
TWCLocalPlanSFRAUpdate/MB-006b

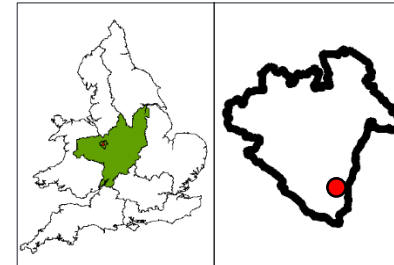
Rev:
0



Jonathan Rowe
Director of Neighbourhood,
Customer & Cultural Services
Darby House
Telford
TF3 4JA



Location Plan:



User Note :

This plan has been produced in accordance with the National Planning Policy Framework Section 10 - Meeting the challenge of climate change, flooding and coastal change. As the information is indicative rather than specific, Local Planning Authorities will nevertheless need to consult the Environment Agency on individual applications relating to main rivers and the Lead Local Flood Authority regarding Ordinary Watercourses.

Users should note that the flood plain extents were mapped at 1 : 10,000 (or as appropriate to the commission) scale, as appropriate to the level of investigation and are based on information available at the time of survey. Amendments will be required in future to account for information gathered subsequently e.g. changes in hydraulic river response or observations following flood events.

When in doubt the Environment Agency or Lead Local Flood Authority should be consulted.

Technical Note :

It should be noted that certain locations not shown may be at risk of flooding from other sources (e.g. piped drain systems, water mains etc.) and from other watercourses not shown in this study.

Legend

- Council Boundary
- Modelled Watercourse
- Housing Development Sites
- Employment Development Sites

Flood Depths (m)

- 0 - 0.5
- 0.5 - 1
- 1 - 1.5
- 1.5 - 2
- >2

This map is reproduced from Ordnance Survey material with the permission of Ordnance Survey on behalf of the Controller of Her Majesty's Stationary Office Crown Copyright. Unauthorized reproduction infringes Crown Copyright and may lead to prosecution or civil proceedings. Borough of Telford and Wrekin, 09071L 2004

Project Title:
Telford & Wrekin Level 2 Strategic Flood Risk
Assessment Addendum

Scale:
NTS

A4

Date:
19/10/2015

Drawn by:
LJL

Checked by:
JAB

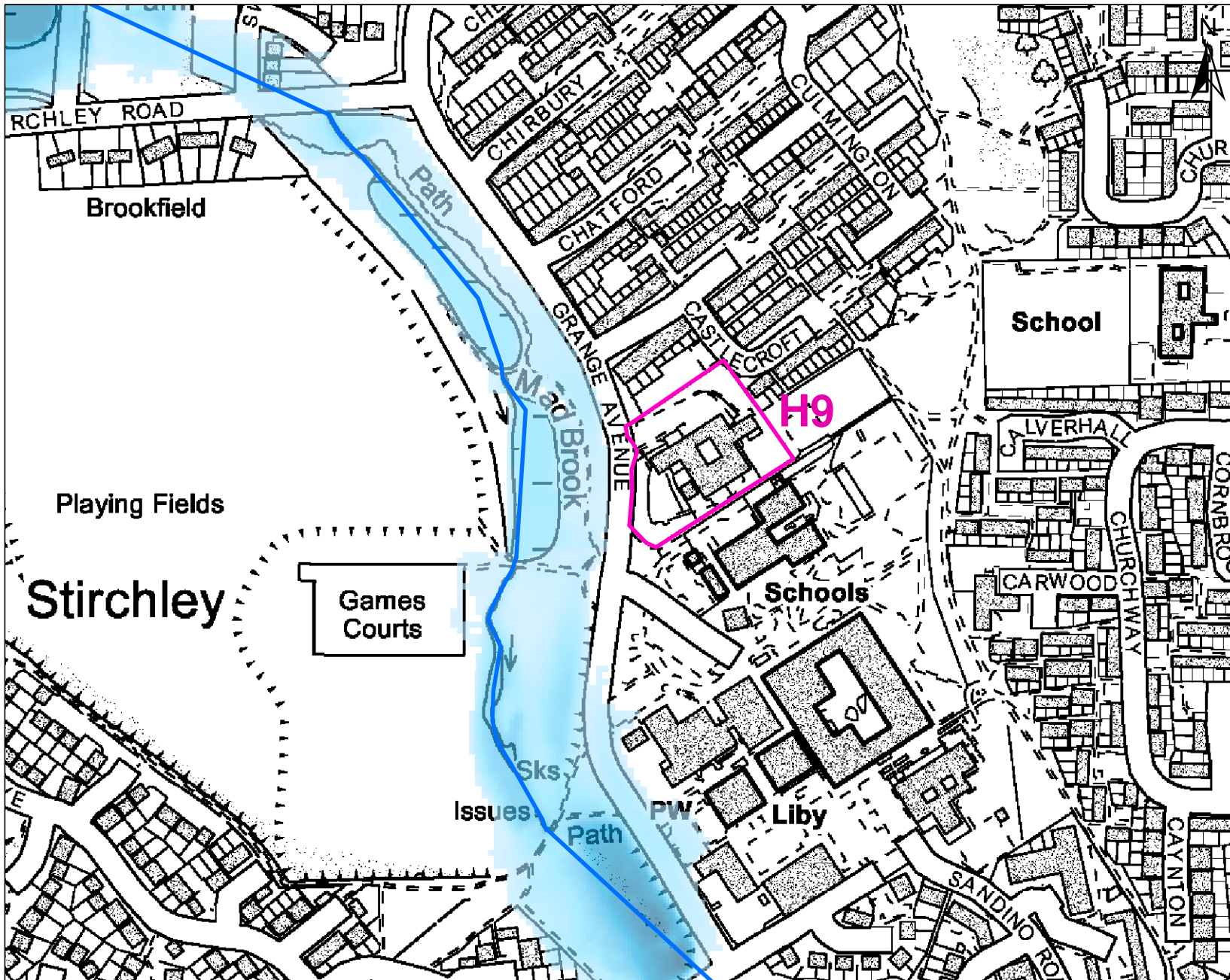
Drawing Title:
Mad Brook Depth Map 1% AEP (100 year flood
event) outline
Sheet 3

Drawing Number:
TWCLocalPlanSFRAUpdate/MB-006c

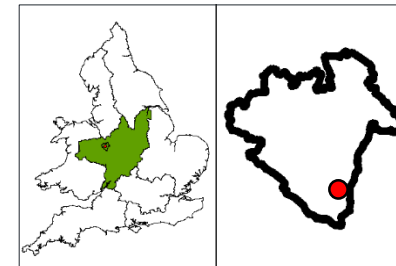
Rev:
0



Jonathan Rowe
Director of Neighbourhood,
Customer & Cultural Services
Darby House
Telford
TF3 4JA



Location Plan:



User Note :

This plan has been produced in accordance with the National Planning Policy Framework Section 10 - Meeting the challenge of climate change, flooding and coastal change. As the information is indicative rather than specific, Local Planning Authorities will nevertheless need to consult the Environment Agency on individual applications relating to main rivers and the Lead Local Flood Authority regarding Ordinary Watercourses.

Users should note that the flood plain extents were mapped at 1 : 10,000 (or as appropriate to the commission) scale, as appropriate to the level of investigation and are based on information available at the time of survey. Amendments will be required in future to account for information gathered subsequently e.g. changes in hydraulic river response or observations following flood events.

When in doubt the Environment Agency or Lead Local Flood Authority should be consulted.

Technical Note :

It should be noted that certain locations not shown may be at risk of flooding from other sources (e.g. piped drain systems, water mains etc.) and from other watercourses not shown in this study.

Legend

- Council Boundary
- Modelled Watercourse
- Housing Development Sites
- Employment Development Sites

Flood Depths (m)

- 0 - 0.5
- 0.5 - 1
- 1 - 1.5
- 1.5 - 2
- >2

This map is reproduced from Ordnance Survey material with the permission of Ordnance Survey on behalf of the Controller of Her Majesty's Stationary Office Crown Copyright. Unauthorized reproduction infringes Crown Copyright. Unauthorized reproduction infringes Crown Copyright and may lead to prosecution or civil proceedings. Borough of Telford and Wrekin, 090711L 2004

Project Title:
Telford & Wrekin Level 2 Strategic Flood Risk
Assessment Addendum

Scale:
NTS

A4

Date:
19/10/2015

Drawn by:
LJL

Checked by:
JAB

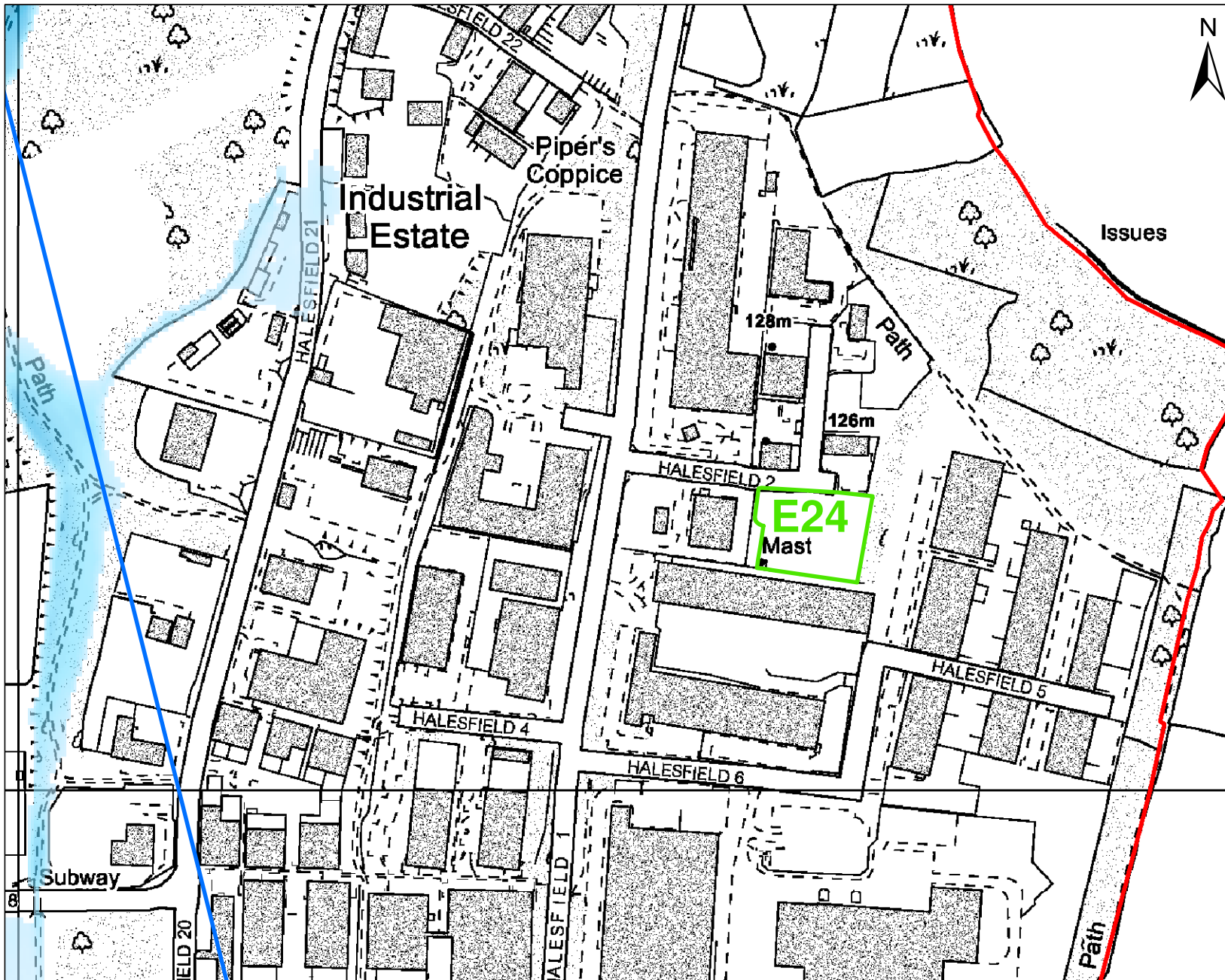
Drawing Title:
Mad Brook Depth Map 1% AEP (100 year + 20%
Climate Change flood event) outline
Sheet 1

Drawing Number:
TWCLocalPlanSFRAUpdate/MB-007a

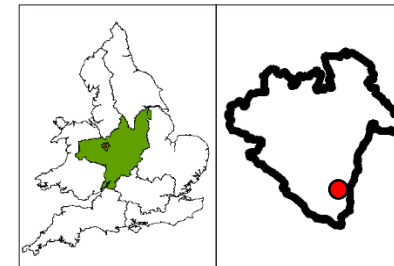
Rev:
0



Jonathan Rowe
Director of Neighbourhood,
Customer & Cultural Services
Darby House
Telford
TF3 4JA



Location Plan:



User Note :

This plan has been produced in accordance with the National Planning Policy Framework Section 10 - Meeting the challenge of climate change, flooding and coastal change. As the information is indicative rather than specific, Local Planning Authorities will nevertheless need to consult the Environment Agency on individual applications relating to main rivers and the Lead Local Flood Authority regarding Ordinary Watercourses.

Users should note that the flood plain extents were mapped at 1 : 10,000 (or as appropriate to the commission) scale, as appropriate to the level of investigation and are based on information available at the time of survey. Amendments will be required in future to account for information gathered subsequently e.g. changes in hydraulic river response or observations following flood events.

When in doubt the Environment Agency or Lead Local Flood Authority should be consulted.

Technical Note :

It should be noted that certain locations not shown may be at risk of flooding from other sources (e.g. piped drain systems, water mains etc.) and from other watercourses not shown in this study.

Legend

- Council Boundary
- Modelled Watercourse
- Housing Development Sites
- Employment Development Sites

Flood Depths (m)

- 0 - 0.5
- 0.5 - 1
- 1 - 1.5
- 1.5 - 2
- >2

This map is reproduced from Ordnance Survey material with the permission of Ordnance Survey on behalf of the Controller of Her Majesty's Stationary Office Crown Copyright. Unauthorized reproduction infringes Crown Copyright. Unauthorized reproduction infringes Crown Copyright and may lead to prosecution or civil proceedings. Borough of Telford and Wrekin, 09071L 2004

Project Title:
Telford & Wrekin Level 2 Strategic Flood Risk
Assessment Addendum

Scale:
NTS

A4

Date:
19/10/2015

Drawn by:
LJL

Checked by:
JAB

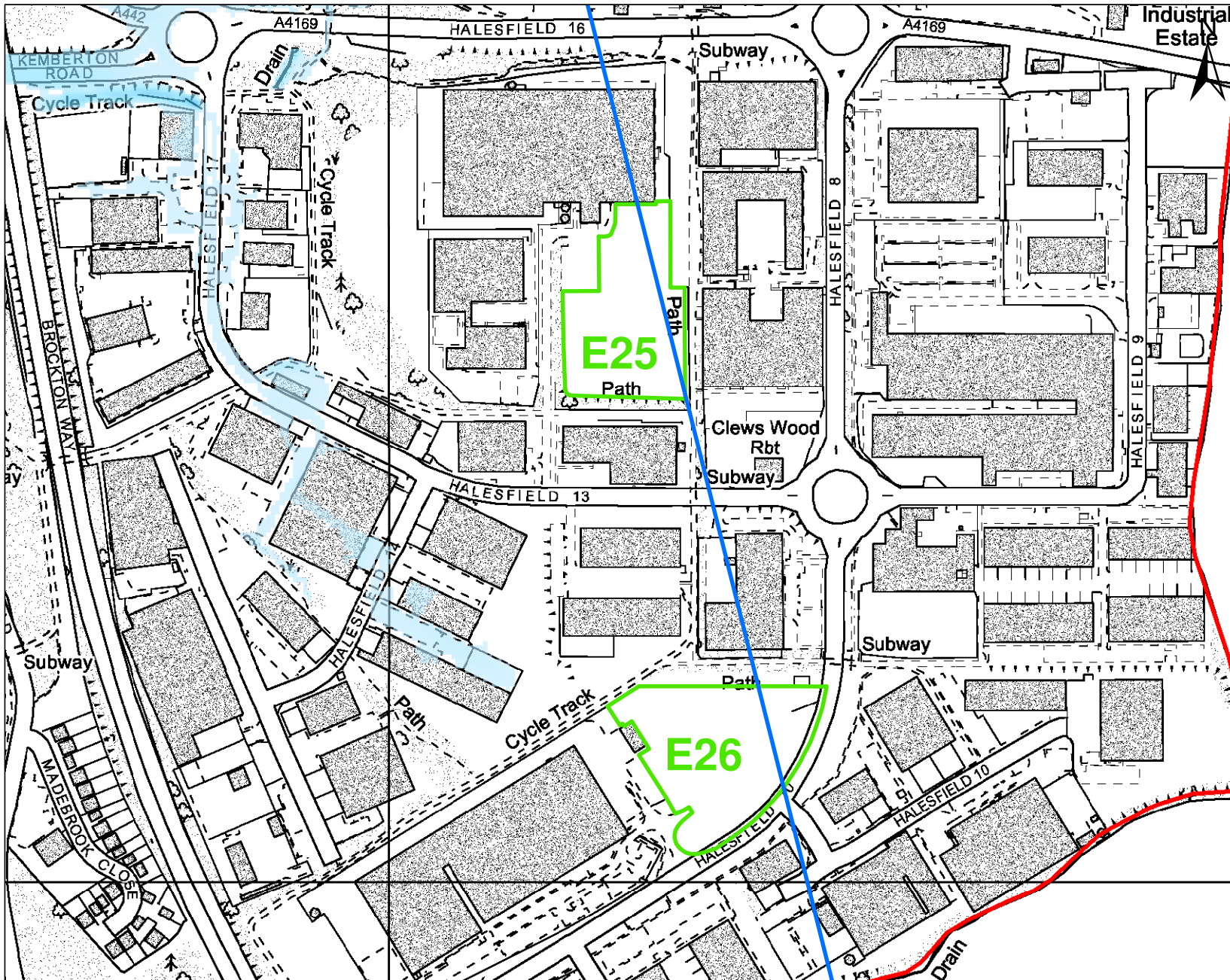
Drawing Title:
Mad Brook Depth Map 1% AEP (100 year + 20%
Climate Change flood event) outline
Sheet 2

Drawing Number:
TWCLocalPlanSFRAUpdate/MB-007b

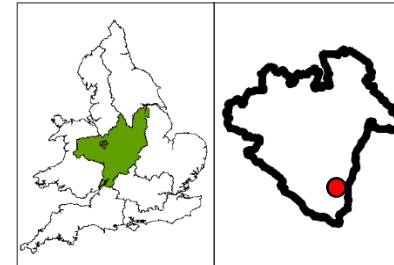
Rev:
0



Jonathan Rowe
Director of Neighbourhood,
Customer & Cultural Services
Darby House
Telford
TF3 4JA



Location Plan:



User Note :

This plan has been produced in accordance with the National Planning Policy Framework Section 10 - Meeting the challenge of climate change, flooding and coastal change. As the information is indicative rather than specific, Local Planning Authorities will nevertheless need to consult the Environment Agency on individual applications relating to main rivers and the Lead Local Flood Authority regarding Ordinary Watercourses.

Users should note that the flood plain extents were mapped at 1 : 10,000 (or as appropriate to the commission) scale, as appropriate to the level of investigation and are based on information available at the time of survey. Amendments will be required in future to account for information gathered subsequently e.g. changes in hydraulic river response or observations following flood events.

When in doubt the Environment Agency or Lead Local Flood Authority should be consulted.

Technical Note :

It should be noted that certain locations not shown may be at risk of flooding from other sources (e.g. piped drain systems, water mains etc.) and from other watercourses not shown in this study.

Legend

- Council Boundary
- Modelled Watercourse
- Housing Development Sites
- Employment Development Sites

Flood Depths (m)

- 0 - 0.5
- 0.5 - 1
- 1 - 1.5
- 1.5 - 2
- >2

This map is reproduced from Ordnance Survey material with the permission of Ordnance Survey on behalf of the Controller of Her Majesty's Stationary Office Crown Copyright. Unauthorized reproduction infringes Crown Copyright. Unauthorized reproduction infringes Crown Copyright and may lead to prosecution or civil proceedings. Borough of Telford and Wrekin, 09071L 2004

Project Title:
Telford & Wrekin Level 2 Strategic Flood Risk
Assessment Addendum

Scale:
NTS

A4

Date:
19/10/2015

Drawn by:
LJL

Checked by:
JAB

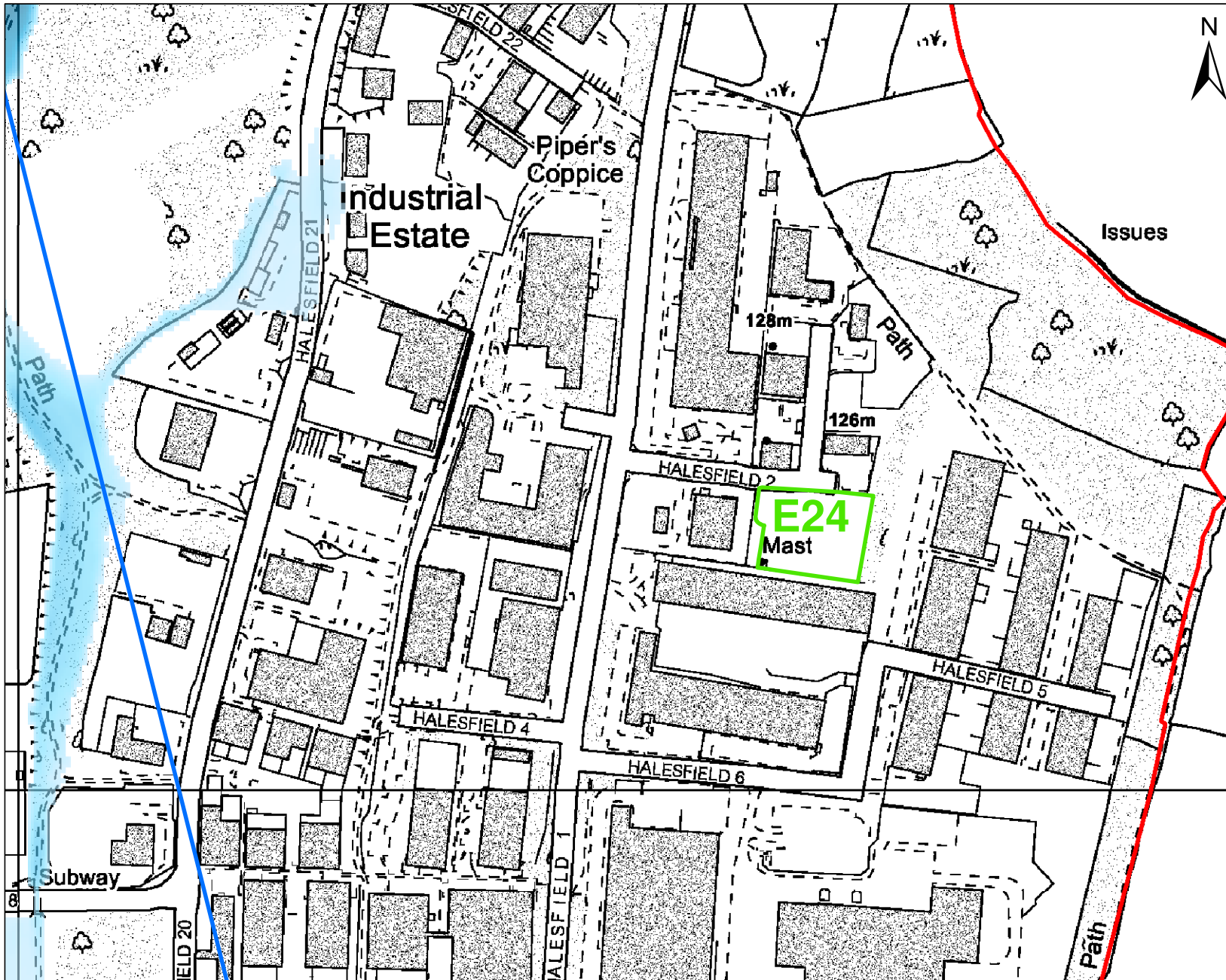
Drawing Title:
Mad Brook Depth Map 1% AEP (100 year + 20%
Climate Change flood event) outline
Sheet 3

Drawing Number:
TWCLocalPlanSFRAUpdate/MB-007c

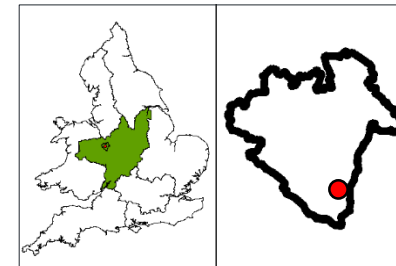
Rev:
0



Jonathan Rowe
Director of Neighbourhood,
Customer & Cultural Services
Darby House
Telford
TF3 4JA



Location Plan:



User Note :

This plan has been produced in accordance with the National Planning Policy Framework Section 10 - Meeting the challenge of climate change, flooding and coastal change. As the information is indicative rather than specific, Local Planning Authorities will nevertheless need to consult the Environment Agency on individual applications relating to main rivers and the Lead Local Flood Authority regarding Ordinary Watercourses.

Users should note that the flood plain extents were mapped at 1 : 10,000 (or as appropriate to the commission) scale, as appropriate to the level of investigation and are based on information available at the time of survey. Amendments will be required in future to account for information gathered subsequently e.g. changes in hydraulic river response or observations following flood events.

When in doubt the Environment Agency or Lead Local Flood Authority should be consulted.

Technical Note :

It should be noted that certain locations not shown may be at risk of flooding from other sources (e.g. piped drain systems, water mains etc.) and from other watercourses not shown in this study.

Legend

- Council Boundary
- Modelled Watercourse
- Housing Development Sites
- Employment Development Sites

Flood Depths (m)

- 0 - 0.5
- 0.5 - 1
- 1 - 1.5
- 1.5 - 2
- >2

This map is reproduced from Ordnance Survey material with the permission of Ordnance Survey on behalf of the Controller of Her Majesty's Stationary Office Crown Copyright. Unauthorized reproduction infringes Crown Copyright. Unauthorized reproduction infringes Crown Copyright and may lead to prosecution or civil proceedings. Borough of Telford and Wrekin, 09071L 2004

Project Title:
Telford & Wrekin Level 2 Strategic Flood Risk
Assessment Addendum

Scale:
NTS

A4

Date:
19/10/2015

Drawn by:
LJL

Checked by:
JAB

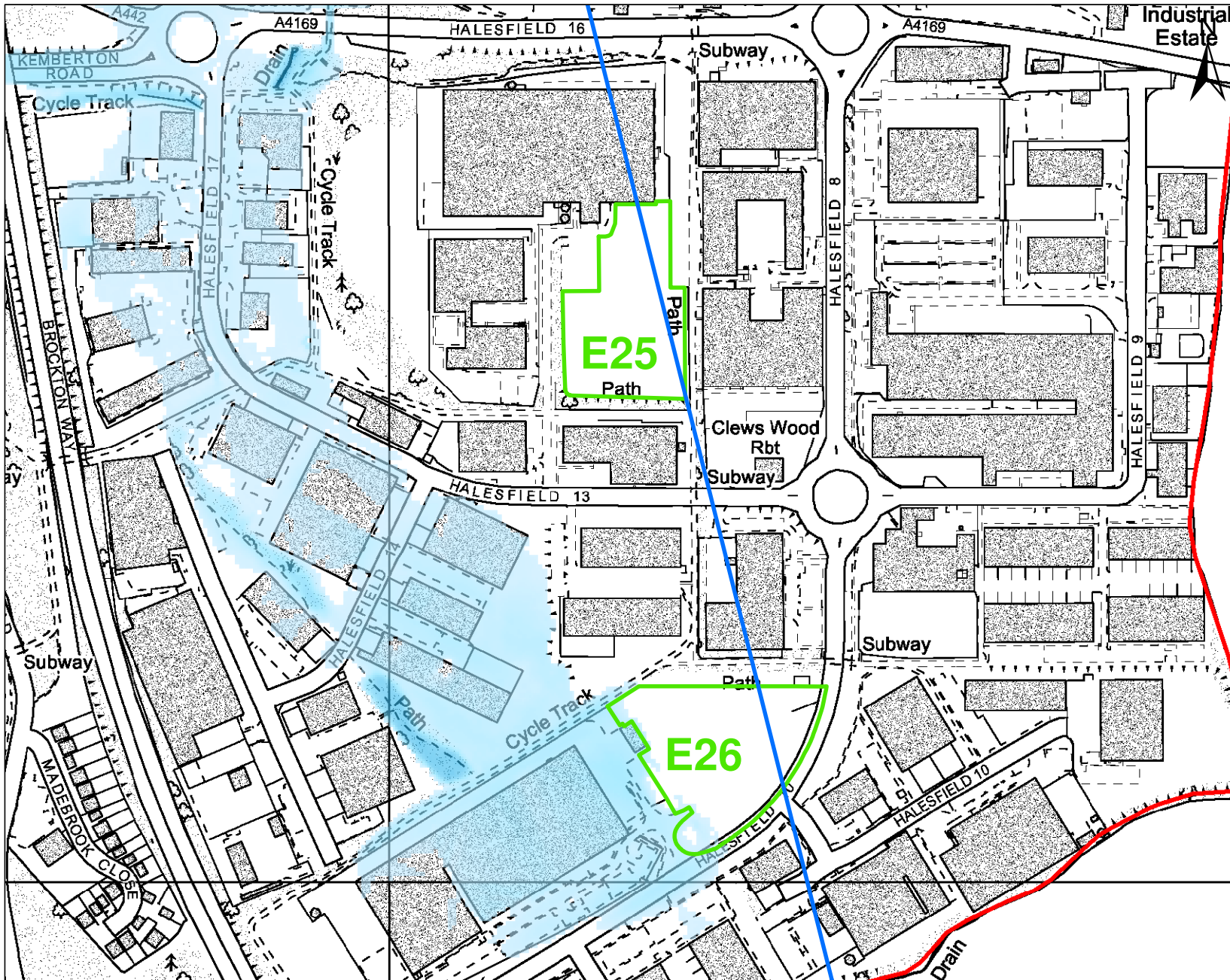
Drawing Title:
Mad Brook Depth Map 0.1% AEP (1000 year flood
event) outline
Sheet 2

Drawing Number:
TWCLocalPlanSFRAUpdate/MB-008b

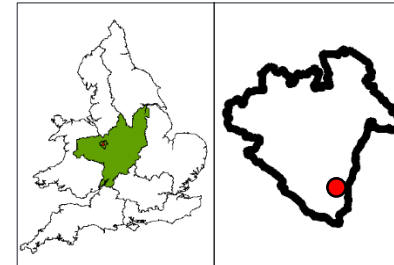
Rev:
0



Jonathan Rowe
Director of Neighbourhood,
Customer & Cultural Services
Darby House
Telford
TF3 4JA



Location Plan:



User Note :

This plan has been produced in accordance with the National Planning Policy Framework Section 10 - Meeting the challenge of climate change, flooding and coastal change. As the information is indicative rather than specific, Local Planning Authorities will nevertheless need to consult the Environment Agency on individual applications relating to main rivers and the Lead Local Flood Authority regarding Ordinary Watercourses.

Users should note that the flood plain extents were mapped at 1 : 10,000 (or as appropriate to the commission) scale, as appropriate to the level of investigation and are based on information available at the time of survey. Amendments will be required in future to account for information gathered subsequently e.g. changes in hydraulic river response or observations following flood events.

When in doubt the Environment Agency or Lead Local Flood Authority should be consulted.

Technical Note :

It should be noted that certain locations not shown may be at risk of flooding from other sources (e.g. piped drain systems, water mains etc.) and from other watercourses not shown in this study.

Legend

- Council Boundary
- Modelled Watercourse
- Housing Development Sites
- Employment Development Sites

Flood Depths (m)

- 0 - 0.5
- 0.5 - 1
- 1 - 1.5
- 1.5 - 2
- >2

This map is reproduced from Ordnance Survey material with the permission of Ordnance Survey on behalf of the Controller of Her Majesty's Stationary Office Crown Copyright. Unauthorized reproduction infringes Crown Copyright. Unauthorized reproduction infringes Crown Copyright and may lead to prosecution or civil proceedings. Borough of Telford and Wrekin, 09071L 2004

Project Title:
Telford & Wrekin Level 2 Strategic Flood Risk
Assessment Addendum

Scale:
NTS

A4

Date:
19/10/2015

Drawn by:
LJL

Checked by:
JAB

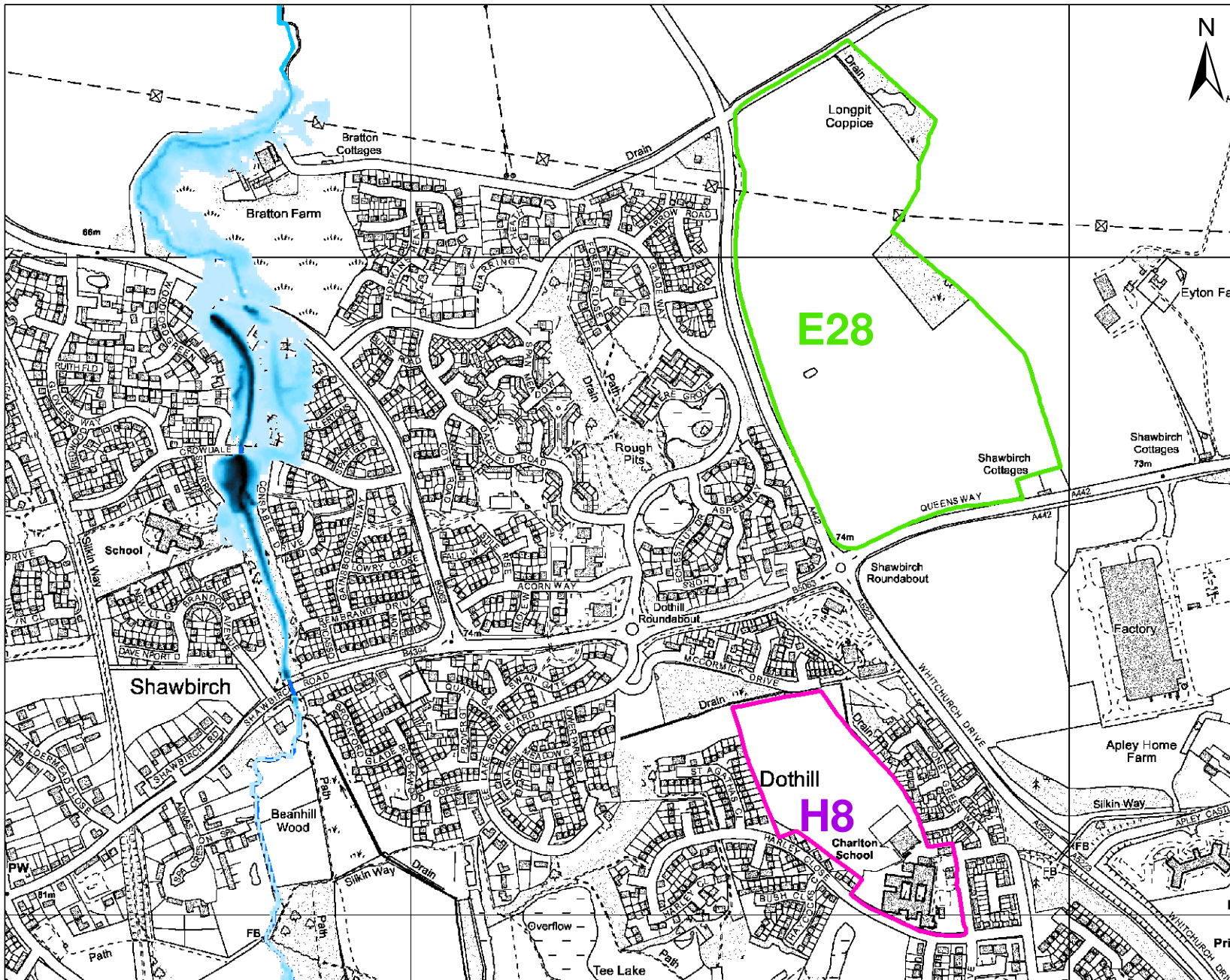
Drawing Title:
Mad Brook Depth Map 0.1% AEP (1000 year flood
event) outline
Sheet 3

Drawing Number:
TWCLocalPlanSFRAUpdate/MB-008c

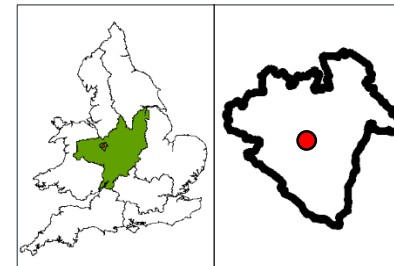
Rev:
0



Jonathan Rowe
Director of Neighbourhood,
Customer & Cultural Services
Darby House
Telford
TF3 4JA



Location Plan:



User Note :

This plan has been produced in accordance with the National Planning Policy Framework Section 10 - Meeting the challenge of climate change, flooding and coastal change. As the information is indicative rather than specific, Local Planning Authorities will nevertheless need to consult the Environment Agency on individual applications relating to main rivers and the Lead Local Flood Authority regarding Ordinary Watercourses.

Users should note that the flood plain extents were mapped at 1 : 10,000 (or as appropriate to the commission) scale, as appropriate to the level of investigation and are based on information available at the time of survey. Amendments will be required in future to account for information gathered subsequently e.g. changes in hydraulic river response or observations following flood events.

When in doubt the Environment Agency or Lead Local Flood Authority should be consulted.

Technical Note :

It should be noted that certain locations not shown may be at risk of flooding from other sources (e.g. piped drain systems, water mains etc.) and from other watercourses not shown in this study.

Legend

- Council Boundary
- Modelled Watercourse
- Housing Development Sites
- Employment Development Sites

Flood Depths (m)

- 0 - 0.5
- 0.5 - 1
- 1 - 1.5
- 1.5 - 2
- >2

This map is reproduced from Ordnance Survey material with the permission of Ordnance Survey on behalf of the Controller of Her Majesty's Stationary Office Crown Copyright. Unauthorized reproduction infringes Crown Copyright. Unauthorized reproduction infringes Crown Copyright and may lead to prosecution or civil proceedings. Borough of Telford and Wrekin, 09071L 2004

Project Title:
Telford & Wrekin Level 2 Strategic Flood Risk
Assessment Addendum

Scale:
NTS

A4

Date:
19/10/2015

Drawn by:
LJL

Checked by:
JAB

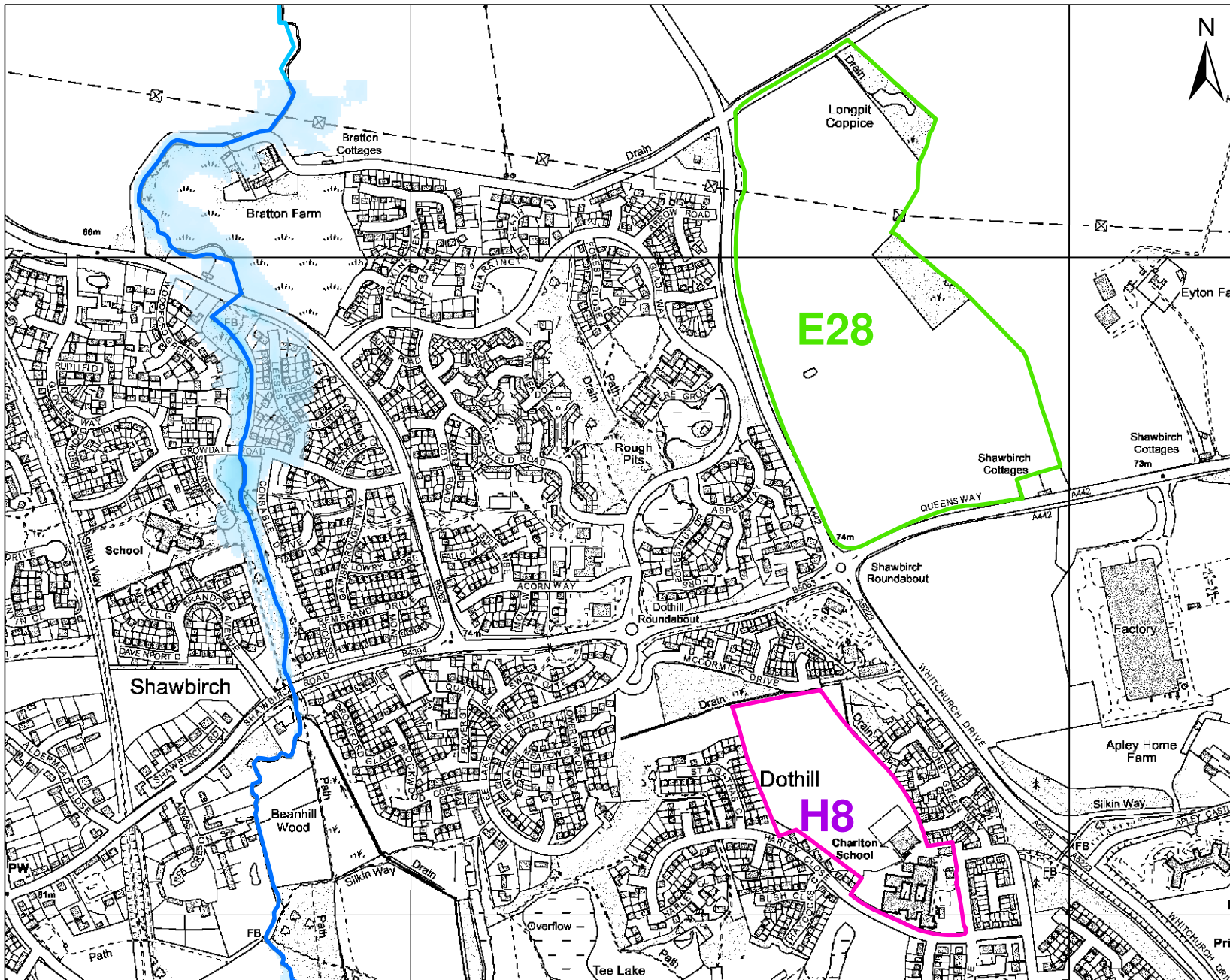
Drawing Title:
Tributary of the Hurley Brook Depth Map 5% AEP
(20 year flood event) outline

Drawing Number:
TWCLocalPlanSFRAUpdate/TribHB-005

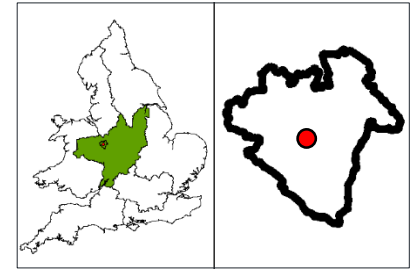
Rev:
0



Jonathan Rowe
Director of Neighbourhood,
Customer & Cultural Services
Darby House
Telford
TF3 4JA



Location Plan:



User Note :

This plan has been produced in accordance with the National Planning Policy Framework Section 10 - Meeting the challenge of climate change, flooding and coastal change. As the information is indicative rather than specific, Local Planning Authorities will nevertheless need to consult the Environment Agency on individual applications relating to main rivers and the Lead Local Flood Authority regarding Ordinary Watercourses.

Users should note that the flood plain extents were mapped at 1 : 10,000 (or as appropriate to the commission) scale, as appropriate to the level of investigation and are based on information available at the time of survey. Amendments will be required in future to account for information gathered subsequently e.g. changes in hydraulic river response or observations following flood events.

When in doubt the Environment Agency or Lead Local Flood Authority should be consulted.

Technical Note :

It should be noted that certain locations not shown may be at risk of flooding from other sources (e.g. piped drain systems, water mains etc.) and from other watercourses not shown in this study.

Legend

- Council Boundary
- Modelled Watercourse
- Housing Development Sites
- Employment Development Sites

Flood Depths (m)

- 0 - 0.5
- 0.5 - 1
- 1 - 1.5
- 1.5 - 2
- >2

This map is reproduced from Ordnance Survey material with the permission of Ordnance Survey on behalf of the Controller of Her Majesty's Stationary Office Crown Copyright. Unauthorized reproduction infringes Crown Copyright. Unauthorized reproduction infringes Crown Copyright and may lead to prosecution or civil proceedings. Borough of Telford and Wrekin, 09071L 2004

Project Title:
Telford & Wrekin Level 2 Strategic Flood Risk
Assessment Addendum

Scale:
NTS

A4

Date:
19/10/2015

Drawn by:
LJL

Checked by:
JAB

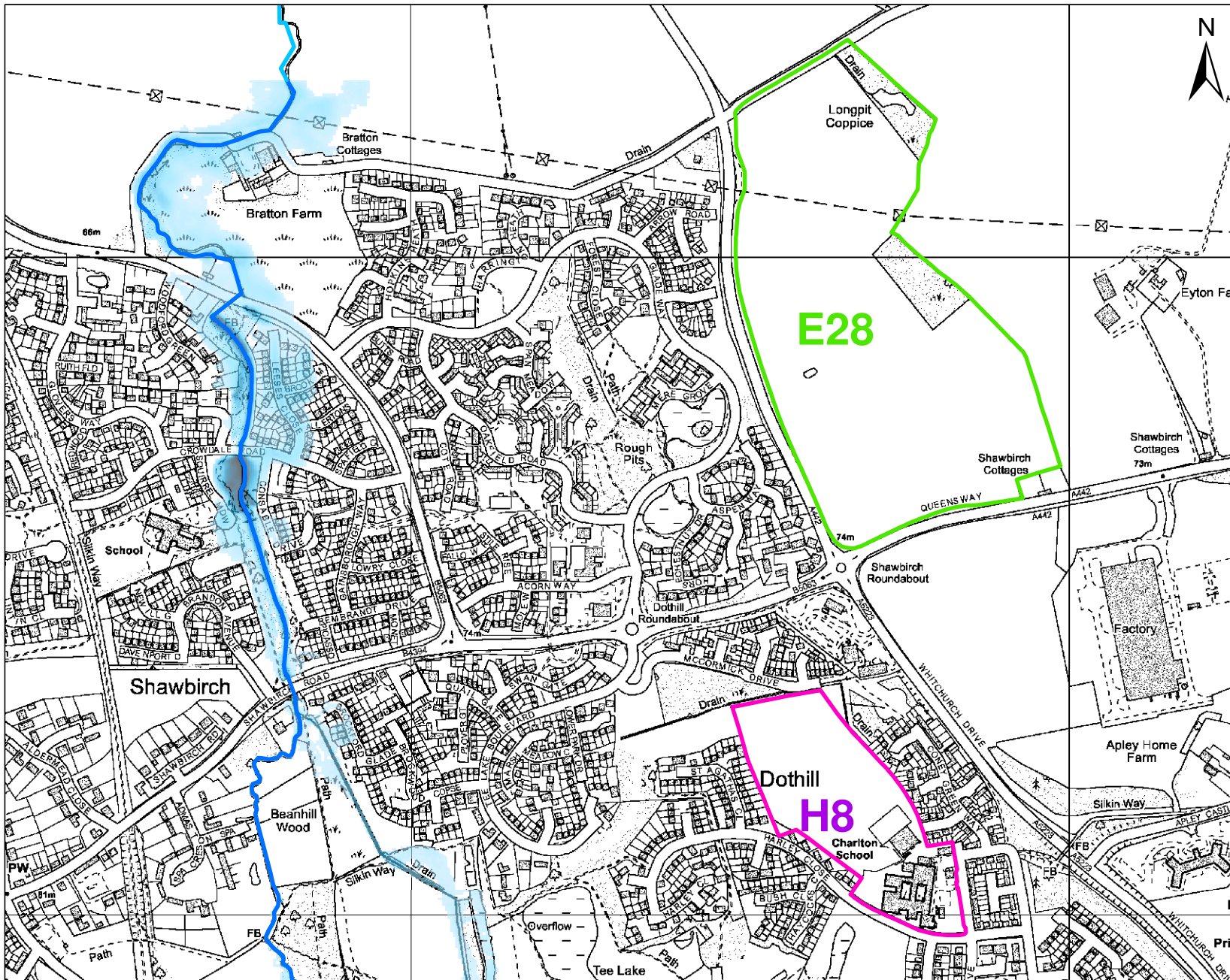
Drawing Title:
Tributary of the Hurley Brook Depth Map 1% AEP
(100 year + 20% Climate Change flood event)
outline

Drawing Number:
TWCLocalPlanSFRAUpdate/TribHB-007

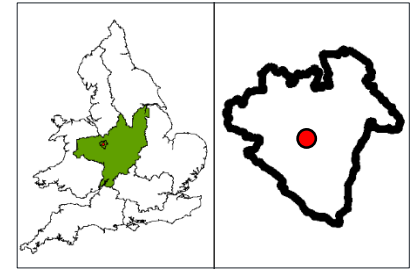
Rev:
0



Jonathan Rowe
Director of Neighbourhood,
Customer & Cultural Services
Darby House
Telford
TF3 4JA



Location Plan:



User Note :

This plan has been produced in accordance with the National Planning Policy Framework Section 10 - Meeting the challenge of climate change, flooding and coastal change. As the information is indicative rather than specific, Local Planning Authorities will nevertheless need to consult the Environment Agency on individual applications relating to main rivers and the Lead Local Flood Authority regarding Ordinary Watercourses.

Users should note that the flood plain extents were mapped at 1 : 10,000 (or as appropriate to the commission) scale, as appropriate to the level of investigation and are based on information available at the time of survey. Amendments will be required in future to account for information gathered subsequently e.g. changes in hydraulic river response or observations following flood events.

When in doubt the Environment Agency or Lead Local Flood Authority should be consulted.

Technical Note :

It should be noted that certain locations not shown may be at risk of flooding from other sources (e.g. piped drain systems, water mains etc.) and from other watercourses not shown in this study.

Legend

- Council Boundary
- Modelled Watercourse
- Housing Development Sites
- Employment Development Sites

Flood Depths (m)

- 0 - 0.5
- 0.5 - 1
- 1 - 1.5
- 1.5 - 2
- >2

This map is reproduced from Ordnance Survey material with the permission of Ordnance Survey on behalf of the Controller of Her Majesty's Stationary Office Crown Copyright. Unauthorized reproduction infringes Crown Copyright. Unauthorized reproduction infringes Crown Copyright and may lead to prosecution or civil proceedings. Borough of Telford and Wrekin, 09071L 2004

Project Title:
Telford & Wrekin Level 2 Strategic Flood Risk
Assessment Addendum

Scale:
NTS

A4

Date:
19/10/2015

Drawn by:
LJL

Checked by:
JAB

Drawing Title:
Tributary of the Hurley Brook Depth Map 0.1% AEP
(1000 year flood event) outline

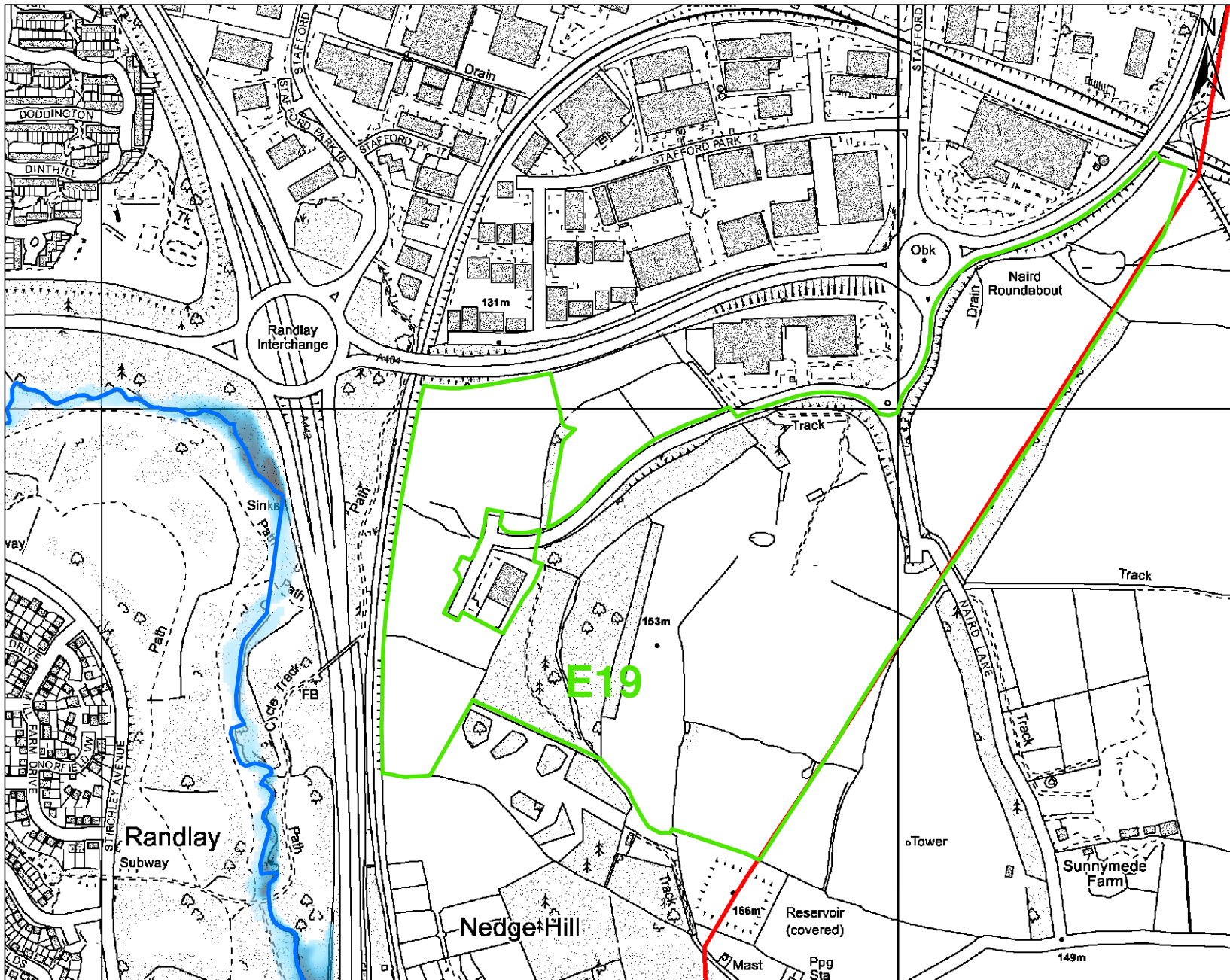
Drawing Number:
TWCLocalPlanSFRAUpdate/TribB-008

Rev:

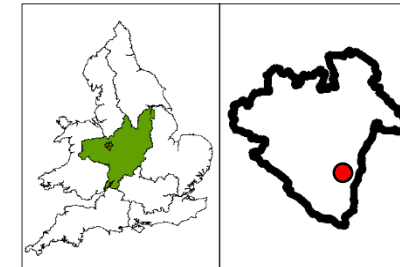
0



Jonathan Rowe
Director of Neighbourhood,
Customer & Cultural Services
Darby House
Telford
TF3 4JA



Location Plan:



User Note :

This plan has been produced in accordance with the National Planning Policy Framework Section 10 - Meeting the challenge of climate change, flooding and coastal change. As the information is indicative rather than specific, Local Planning Authorities will nevertheless need to consult the Environment Agency on individual applications relating to main rivers and the Lead Local Flood Authority regarding Ordinary Watercourses.

Users should note that the flood plain extents were mapped at 1 : 10,000 (or as appropriate to the commission) scale, as appropriate to the level of investigation and are based on information available at the time of survey. Amendments will be required in future to account for information gathered subsequently e.g. changes in hydraulic river response or observations following flood events.

When in doubt the Environment Agency or Lead Local Flood Authority should be consulted.

Technical Note :

It should be noted that certain locations not shown may be at risk of flooding from other sources (e.g. piped drain systems, water mains etc.) and from other watercourses not shown in this study.

Legend

- Council Boundary
- Modelled Watercourse
- Housing Development Sites
- Employment Development Sites

Flood Depths (m)

- 0 - 0.5
- 0.5 - 1
- 1 - 1.5
- 1.5 - 2
- >2

This map is reproduced from Ordnance Survey material with the permission of Ordnance Survey on behalf of the Controller of Her Majesty's Stationary Office. Crown Copyright. Unauthorized reproduction infringes Crown Copyright and may lead to prosecution or civil proceedings. Borough of Telford and Wrekin, 090711 2004

Project Title:
Telford & Wrekin Level 2 Strategic Flood Risk
Assessment Addendum

Scale:
NTS

A4

Date:
13/10/2015

Drawn by:
LJL

Checked by:
JAB

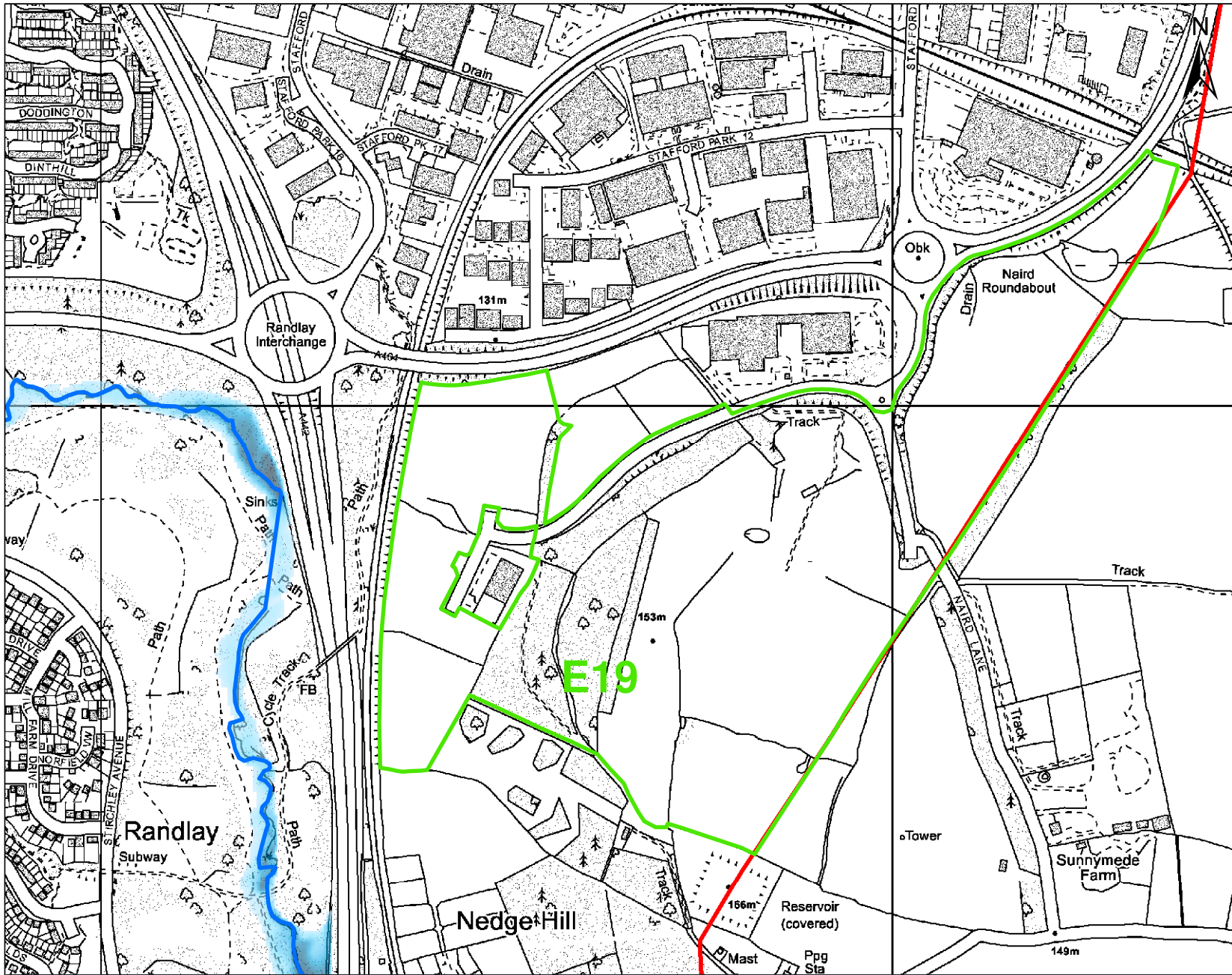
Drawing Title:
Tributary of the Wesley Brook Depth Map 5% AEP
(20 year flood event) outline

Drawing Number:
TWCLocalPlanSFRAUpdate/TribWB-005

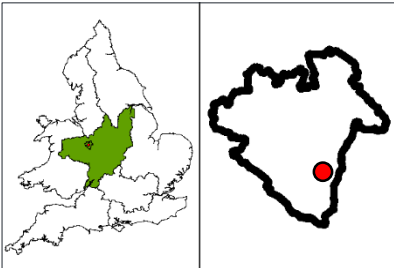
Rev:
0



Jonathan Rowe
Director of Neighbourhood,
Customer & Cultural Services
Darby House
Telford
TF3 4JA



Location Plan:



User Note :

This plan has been produced in accordance with the National Planning Policy Framework Section 10 - Meeting the challenge of climate change, flooding and coastal change. As the information is indicative rather than specific, Local Planning Authorities will nevertheless need to consult the Environment Agency on individual applications relating to main rivers and the Lead Local Flood Authority regarding Ordinary Watercourses.

Users should note that the flood plain extents were mapped at 1 : 10,000 (or as appropriate to the commission) scale, as appropriate to the level of investigation and are based on information available at the time of survey. Amendments will be required in future to account for information gathered subsequently e.g. changes in hydraulic river response or observations following flood events.

When in doubt the Environment Agency or Lead Local Flood Authority should be consulted.

Technical Note :

It should be noted that certain locations not shown may be at risk of flooding from other sources (e.g. piped drain systems, water mains etc.) and from other watercourses not shown in this study.

Legend

- Council Boundary
- Modelled Watercourse
- Housing Development Sites
- Employment Development Sites

Flood Depths (m)

- 0 - 0.5
- 0.5 - 1
- 1 - 1.5
- 1.5 - 2
- >2

This map is reproduced from Ordnance Survey material with the permission of Ordnance Survey on behalf of the Controller of Her Majesty's Stationary Office Crown Copyright. Unauthorized reproduction infringes Crown Copyright. Unauthorized reproduction infringes Crown Copyright and may lead to prosecution or civil proceedings. Borough of Telford and Wrekin, 090711L 0004

Project Title:
Telford & Wrekin Level 2 Strategic Flood Risk
Assessment Addendum

Scale:
NTS

A4

Date:
13/10/2015

Drawn by:
LJL

Checked by:
JAB

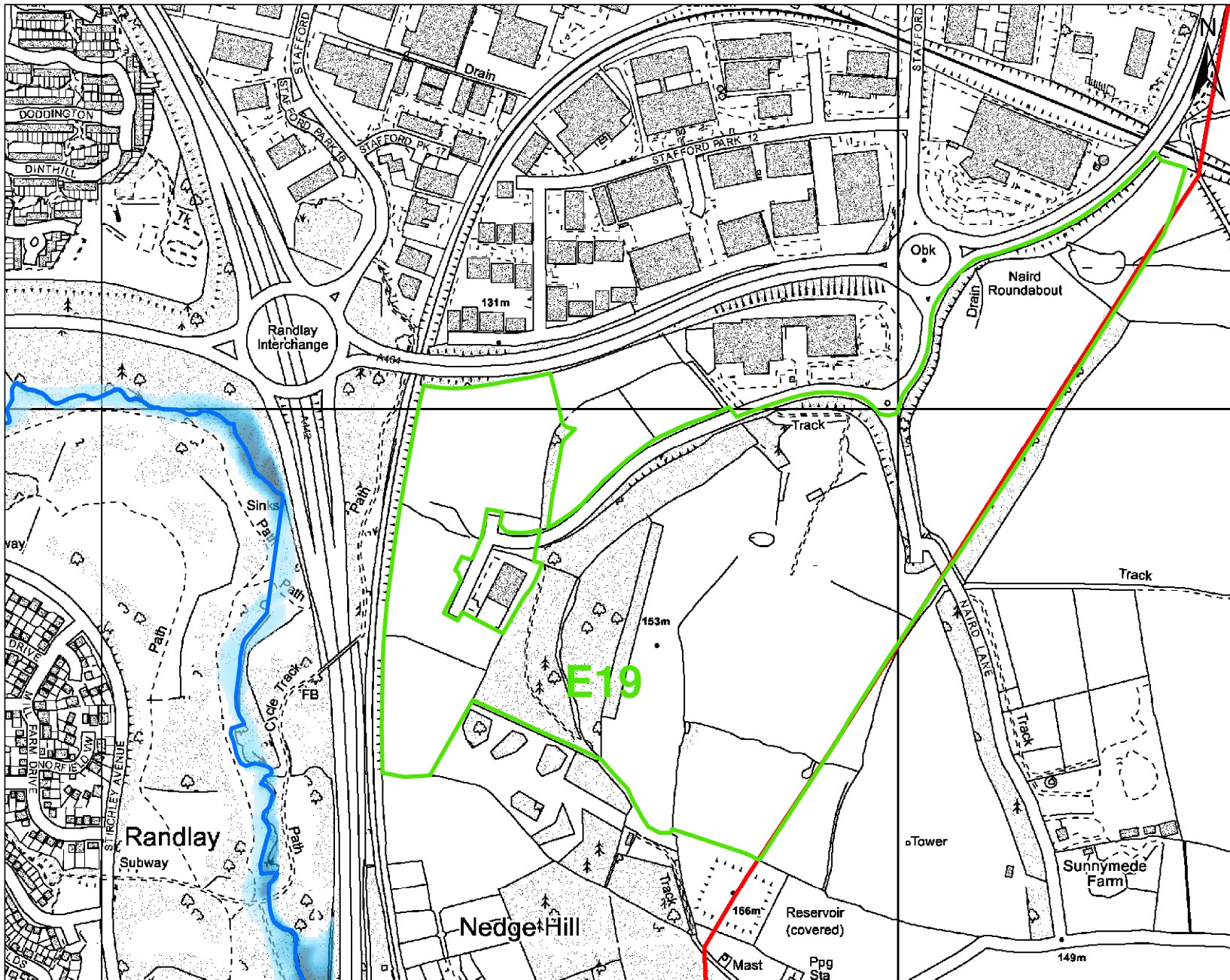
Drawing Title:
Tributary of the Wesley Brook Depth Map 1% AEP
(100 year flood event) outline

Drawing Number:
TWCLocalPlanSFRAUpdate/TribWB-006

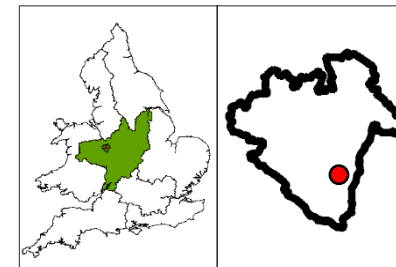
Rev:
0



Jonathan Rowe
Director of Neighbourhood,
Customer & Cultural Services
Darby House
Telford
TF3 4JA



Location Plan:



User Note :

This plan has been produced in accordance with the National Planning Policy Framework Section 10 - Meeting the challenge of climate change, flooding and coastal change. As the information is indicative rather than specific, Local Planning Authorities will nevertheless need to consult the Environment Agency on individual applications relating to main rivers and the Lead Local Flood Authority regarding Ordinary Watercourses.

Users should note that the flood plain extents were mapped at 1 : 10,000 (or as appropriate to the commission) scale, as appropriate to the level of investigation and are based on information available at the time of survey. Amendments will be required in future to account for information gathered subsequently e.g. changes in hydraulic river response or observations following flood events.

When in doubt the Environment Agency or Lead Local Flood Authority should be consulted.

Technical Note :

It should be noted that certain locations not shown may be at risk of flooding from other sources (e.g. piped drain systems, water mains etc.) and from other watercourses not shown in this study.

Legend

- Council Boundary
- Modelled Watercourse
- Housing Development Sites
- Employment Development Sites

Flood Depths (m)

- 0 - 0.5
- 0.5 - 1
- 1 - 1.5
- 1.5 - 2
- >2

This map is reproduced from Ordnance Survey material with the permission of Ordnance Survey on behalf of the Controller of Her Majesty's Stationary Office Crown Copyright. Unauthorized reproduction infringes Crown Copyright. Unauthorized reproduction infringes Crown Copyright and may lead to prosecution or civil proceedings. Borough of Telford and Wrekin, 090711L 2004

Project Title:
Telford & Wrekin Level 2 Strategic Flood Risk
Assessment Addendum

Scale:
NTS

A4

Date:
13/10/2015

Drawn by:
LJL

Checked by:
JAB

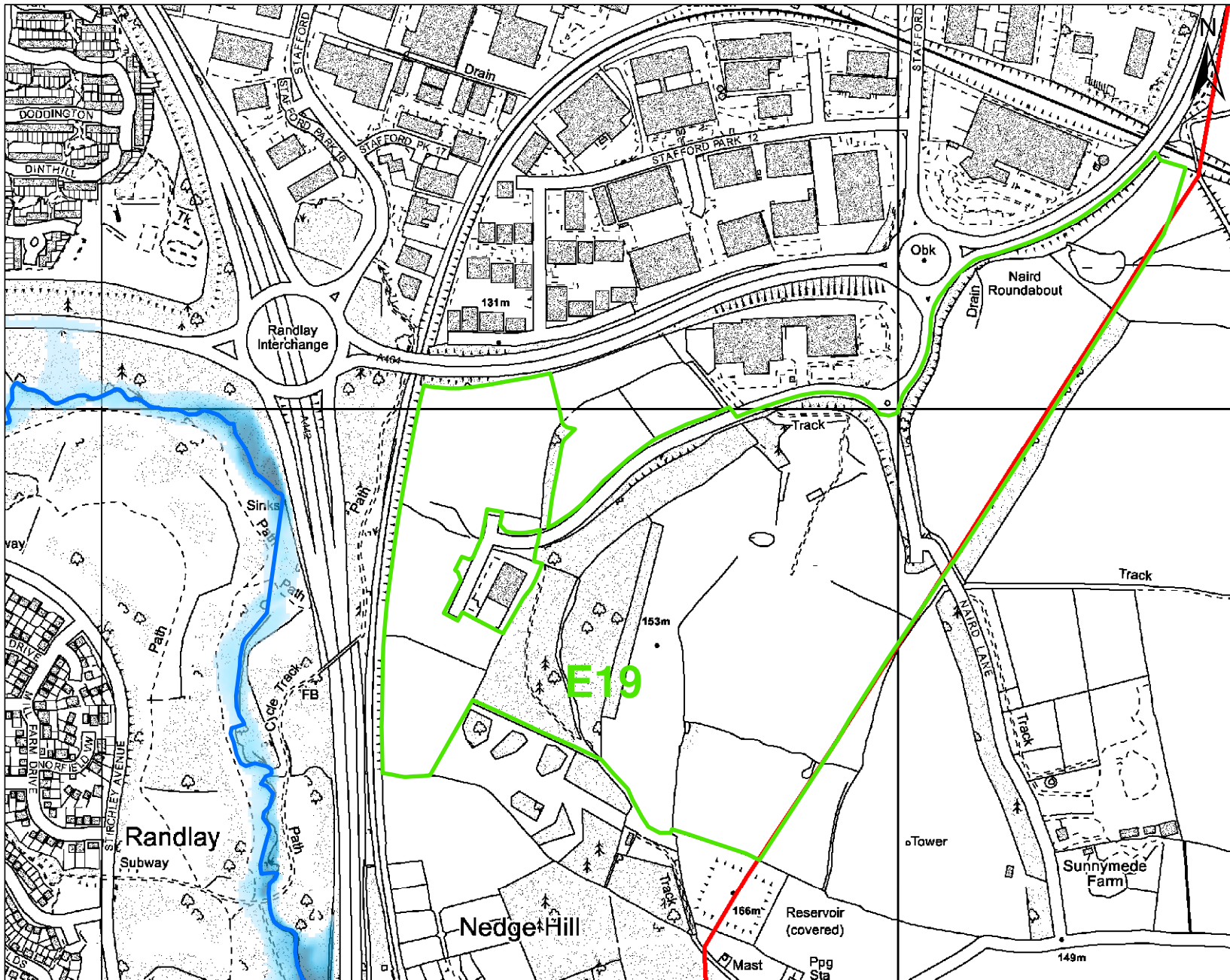
Drawing Title:
Tributary of the Wesley Brook Depth Map 1% AEP
(100 year + 20% Climate Change flood event)
outline

Drawing Number:
TWCLocalPlanSFRAUpdate/TribWB-007

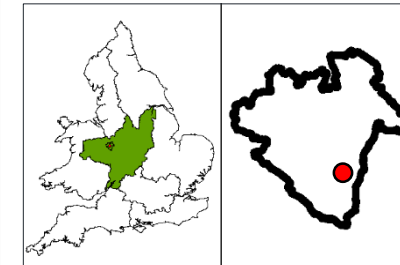
Rev:
0



Jonathan Rowe
Director of Neighbourhood,
Customer & Cultural Services
Darby House
Telford
TF9 4JA



Location Plan:



User Note :

This plan has been produced in accordance with the National Planning Policy Framework Section 10 - Meeting the challenge of climate change, flooding and coastal change. As the information is indicative rather than specific, Local Planning Authorities will nevertheless need to consult the Environment Agency on individual applications relating to main rivers and the Lead Local Flood Authority regarding Ordinary Watercourses.

Users should note that the flood plain extents were mapped at 1 : 10,000 (or as appropriate to the commission) scale, as appropriate to the level of investigation and are based on information available at the time of survey. Amendments will be required in future to account for information gathered subsequently e.g. changes in hydraulic river response or observations following flood events.

When in doubt the Environment Agency or Lead Local Flood Authority should be consulted.

Technical Note :

It should be noted that certain locations not shown may be at risk of flooding from other sources (e.g. piped drain systems, water mains etc.) and from other watercourses not shown in this study.

Legend

- Council Boundary
- Modelled Watercourse
- Housing Development Sites
- Employment Development Sites

Flood Depths (m)

- 0 - 0.5
- 0.5 - 1
- 1 - 1.5
- 1.5 - 2
- >2

This map is reproduced from Ordnance Survey material with the permission of Ordnance Survey on behalf of the Controller of Her Majesty's Stationary Office Crown Copyright. Unauthorized reproduction infringes Crown Copyright. Unauthorized reproduction infringes Crown Copyright and may lead to prosecution or civil proceedings. Borough of Telford and Wrekin, 09071L 2004

Project Title:
Telford & Wrekin Level 2 Strategic Flood Risk
Assessment Addendum

Scale:
NTS

A4

Date:
13/10/2015

Drawn by:
LJL

Checked by:
JAB

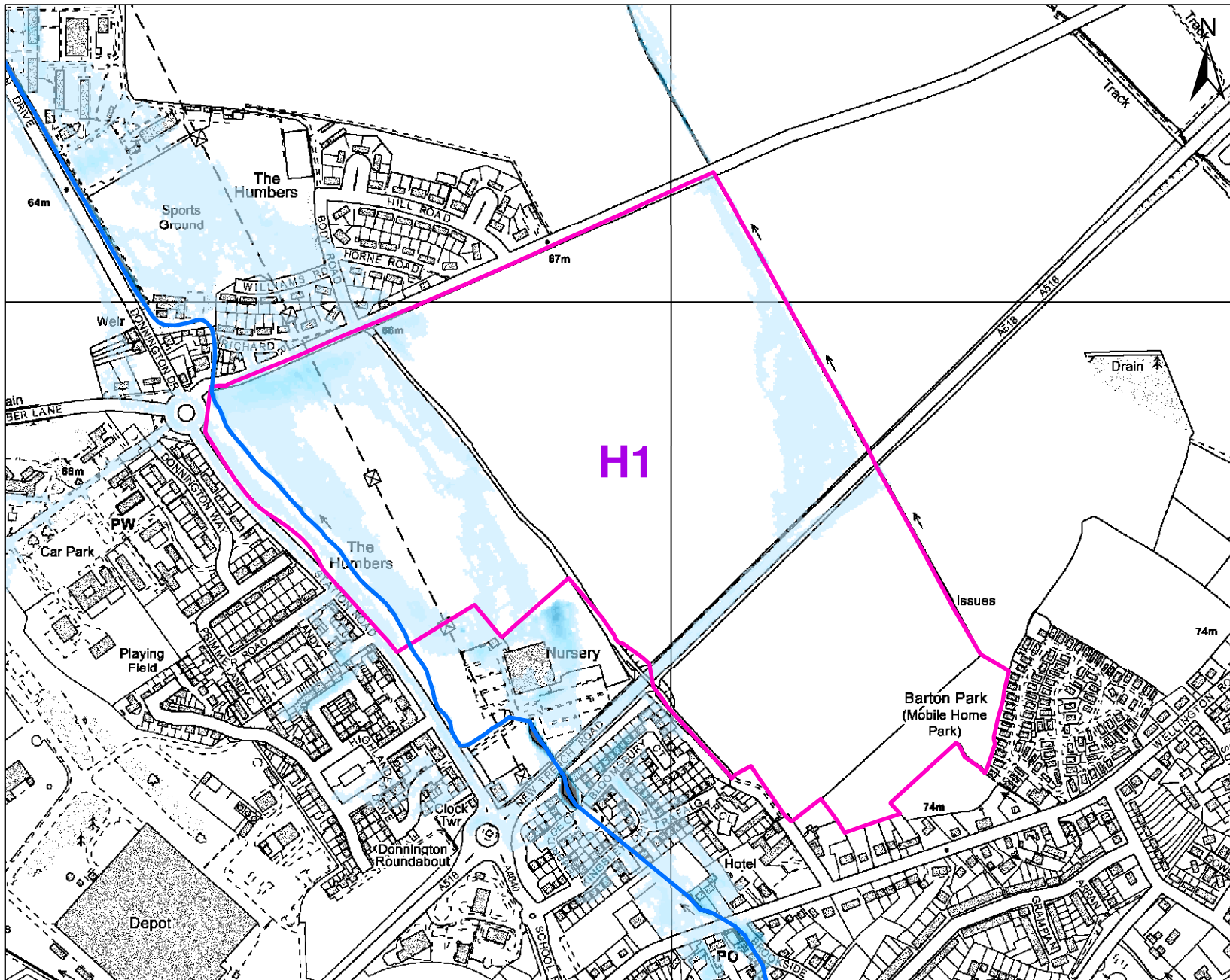
Drawing Title:
Tributary of the Wesley Brook Depth Map 0.1%
AEP (1000 year flood event) outline

Drawing Number:
TWCLocalPlanSFRAUpdate/TribWB-008

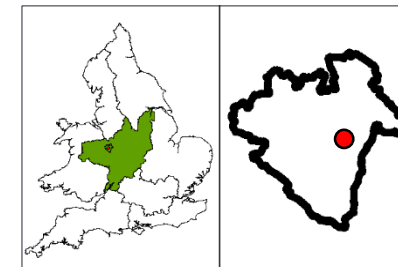
Rev:
0



Jonathan Rowe
Director of Neighbourhood,
Customer & Cultural Services
Darby House
Telford
TF3 4JA



Location Plan:



User Note :

This plan has been produced in accordance with the National Planning Policy Framework Section 10 - Meeting the challenge of climate change, flooding and coastal change. As the information is indicative rather than specific, Local Planning Authorities will nevertheless need to consult the Environment Agency on individual applications relating to main rivers and the Lead Local Flood Authority regarding Ordinary Watercourses.

Users should note that the flood plain extents were mapped at 1 : 10,000 (or as appropriate to the commission) scale, as appropriate to the level of investigation and are based on information available at the time of survey. Amendments will be required in future to account for information gathered subsequently e.g. changes in hydraulic river response or observations following flood events.

When in doubt the Environment Agency or Lead Local Flood Authority should be consulted.

Technical Note :

It should be noted that certain locations not shown may be at risk of flooding from other sources (e.g. piped drain systems, water mains etc.) and from other watercourses not shown in this study.

Legend

- Council Boundary
- Modelled Watercourse
- Housing Development Sites
- Employment Development Sites

Flood Depths (m)

- 0 - 0.5
- 0.5 - 1
- 1 - 1.5
- 1.5 - 2
- >2

This map is reproduced from Ordnance Survey material with the permission of Ordnance Survey on behalf of the Controller of Her Majesty's Stationary Office Crown Copyright. Unauthorized reproduction infringes Crown Copyright. Unauthorized reproduction infringes Crown Copyright and may lead to prosecution or civil proceedings. Borough of Telford and Wrekin, 090711.2004

Project Title:
Telford & Wrekin Level 2 Strategic Flood Risk
Assessment Addendum

Scale:
NTS

A4

Date:
13/10/2015

Drawn by:
LJL

Checked by:
JAB

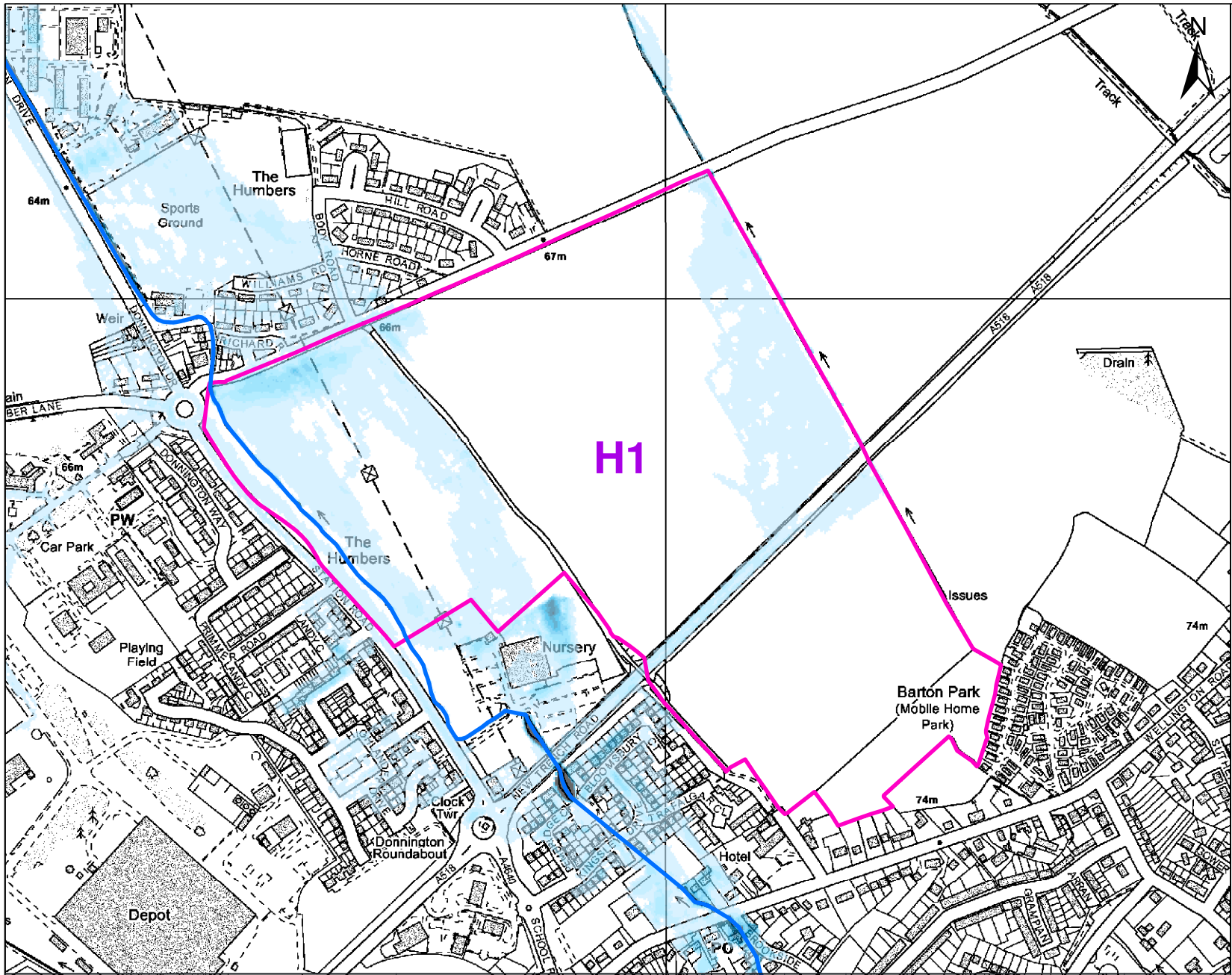
Drawing Title:
Wall Brook Depth Map 5% AEP (20 year flood
event) outline

Drawing Number:
TWCLocalPlanSFRAUpdate/WB-005

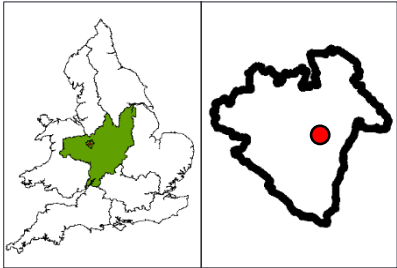
Rev:
0



Jonathan Rowe
Director of Neighbourhood,
Customer & Cultural Services
Darby House
Telford
TF3 4JA



Location Plan:



User Note :

This plan has been produced in accordance with the National Planning Policy Framework Section 10 - Meeting the challenge of climate change, flooding and coastal change. As the information is indicative rather than specific, Local Planning Authorities will nevertheless need to consult the Environment Agency on individual applications relating to main rivers and the Lead Local Flood Authority regarding Ordinary Watercourses.

Users should note that the flood plain extents were mapped at 1 : 10,000 (or as appropriate to the commission) scale, as appropriate to the level of investigation and are based on information available at the time of survey. Amendments will be required in future to account for information gathered subsequently e.g. changes in hydraulic river response or observations following flood events.

When in doubt the Environment Agency or Lead Local Flood Authority should be consulted.

Technical Note :

It should be noted that certain locations not shown may be at risk of flooding from other sources (e.g. piped drain systems, watermain etc.) and from other watercourses not shown in this study.

Legend

- Council Boundary
- Modelled Watercourse
- Housing Development Sites
- Employment Development Sites

Flood Depths (m)

- 0 - 0.5
- 0.5 - 1
- 1 - 1.5
- 1.5 - 2
- >2

This map is reproduced from Ordnance Survey material with the permission of Ordnance Survey on behalf of the Controller of Her Majesty's Stationary Office Crown Copyright. Unauthorized reproduction infringes Crown Copyright. Unauthorized reproduction infringes Crown Copyright and may lead to prosecution or civil proceedings. Borough of Telford and Wrekin, 090711.2004

Project Title:
Telford & Wrekin Level 2 Strategic Flood Risk
Assessment Addendum

Scale:

NTS

A4

Date:

13/10/2015

Drawn by:

LJL

Checked by:

JAB

Drawing Title:
Wall Brook Depth Map 1% AEP (100 year flood
event) outline

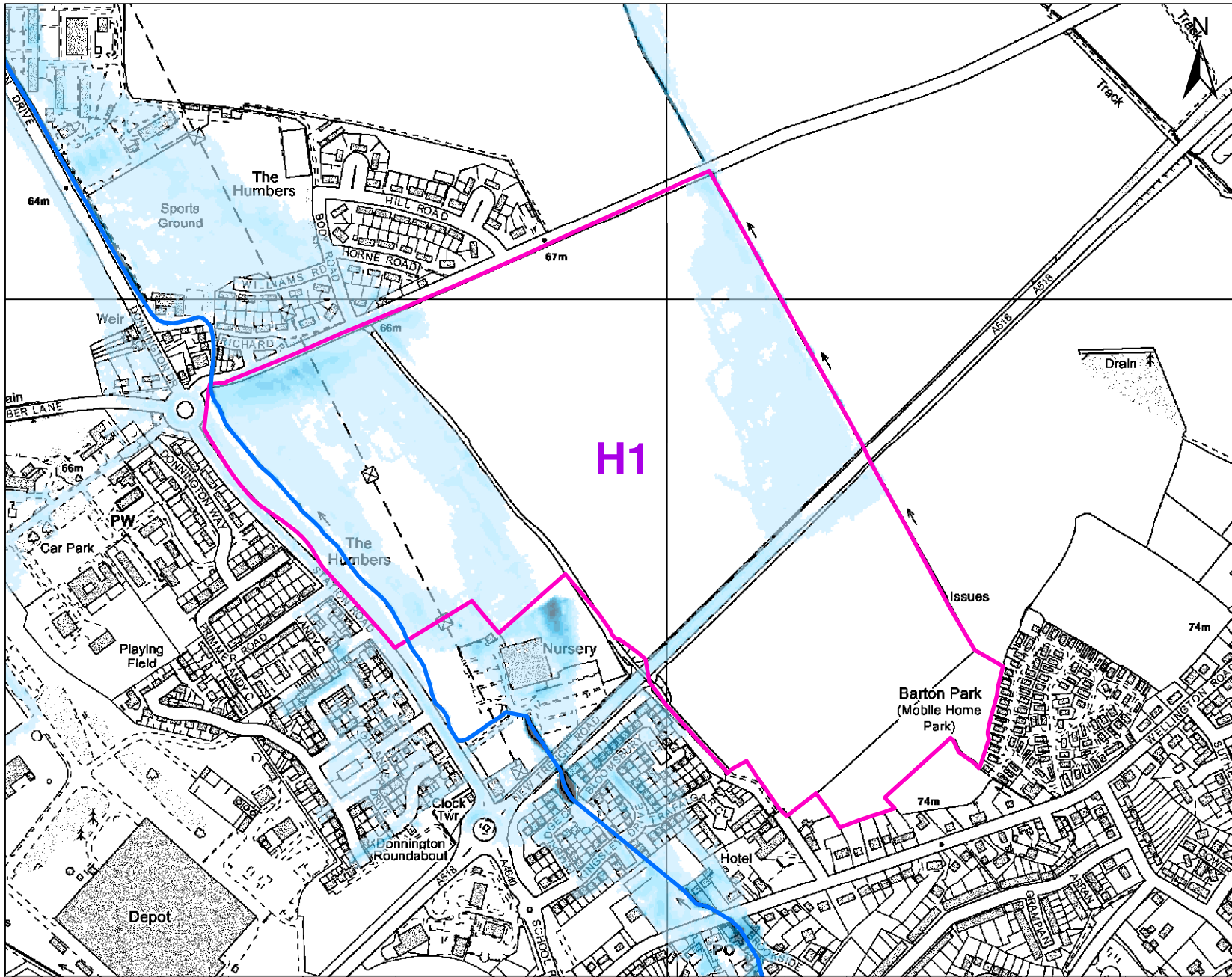
Drawing Number:
TWCLocalPlanSFRAUpdate/WB-006

Rev:

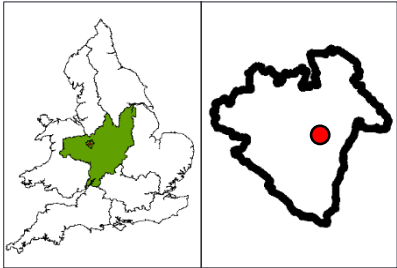
0



Jonathan Rowe
Director of Neighbourhood,
Customer & Cultural Services
Darby House
Telford
TF3 4JA



Location Plan:



User Note :

This plan has been produced in accordance with the National Planning Policy Framework Section 10 - Meeting the challenge of climate change, flooding and coastal change. As the information is indicative rather than specific, Local Planning Authorities will nevertheless need to consult the Environment Agency on individual applications relating to main rivers and the Lead Local Flood Authority regarding Ordinary Watercourses.

Users should note that the flood plain extents were mapped at 1 : 10,000 (or as appropriate to the commission) scale, as appropriate to the level of investigation and are based on information available at the time of survey. Amendments will be required in future to account for information gathered subsequently e.g. changes in hydraulic river response or observations following flood events.

When in doubt the Environment Agency or Lead Local Flood Authority should be consulted.

Technical Note :

It should be noted that certain locations not shown may be at risk of flooding from other sources (e.g. piped drain systems, water mains etc.) and from other watercourses not shown in this study.

Legend

- Council Boundary
- Modelled Watercourse
- Housing Development Sites
- Employment Development Sites

Flood Depths (m)

- 0 - 0.5
- 0.5 - 1
- 1 - 1.5
- 1.5 - 2
- >2

This map is reproduced from Ordnance Survey material with the permission of Ordnance Survey on behalf of the Controller of Her Majesty's Stationary Office Crown Copyright. Unauthorized reproduction infringes Crown Copyright. Unauthorized reproduction infringes Crown Copyright and may lead to prosecution or civil proceedings. Borough of Telford and Wrekin, 090711.2004

Project Title:
Telford & Wrekin Level 2 Strategic Flood Risk
Assessment Addendum

Scale:

NTS

A4

Date:

13/10/2015

Drawn by:

LJL

Checked by:

JAB

Drawing Title:
Wall Brook Depth Map 0.1% AEP (1000 year flood
event) outline

Drawing Number:
TWCLocalPlanSFRAUpdate/WB-008

Rev:

0



Jonathan Rowe
Director of Neighbourhood,
Customer & Cultural Services
Darby House
Telford
TF3 4JA