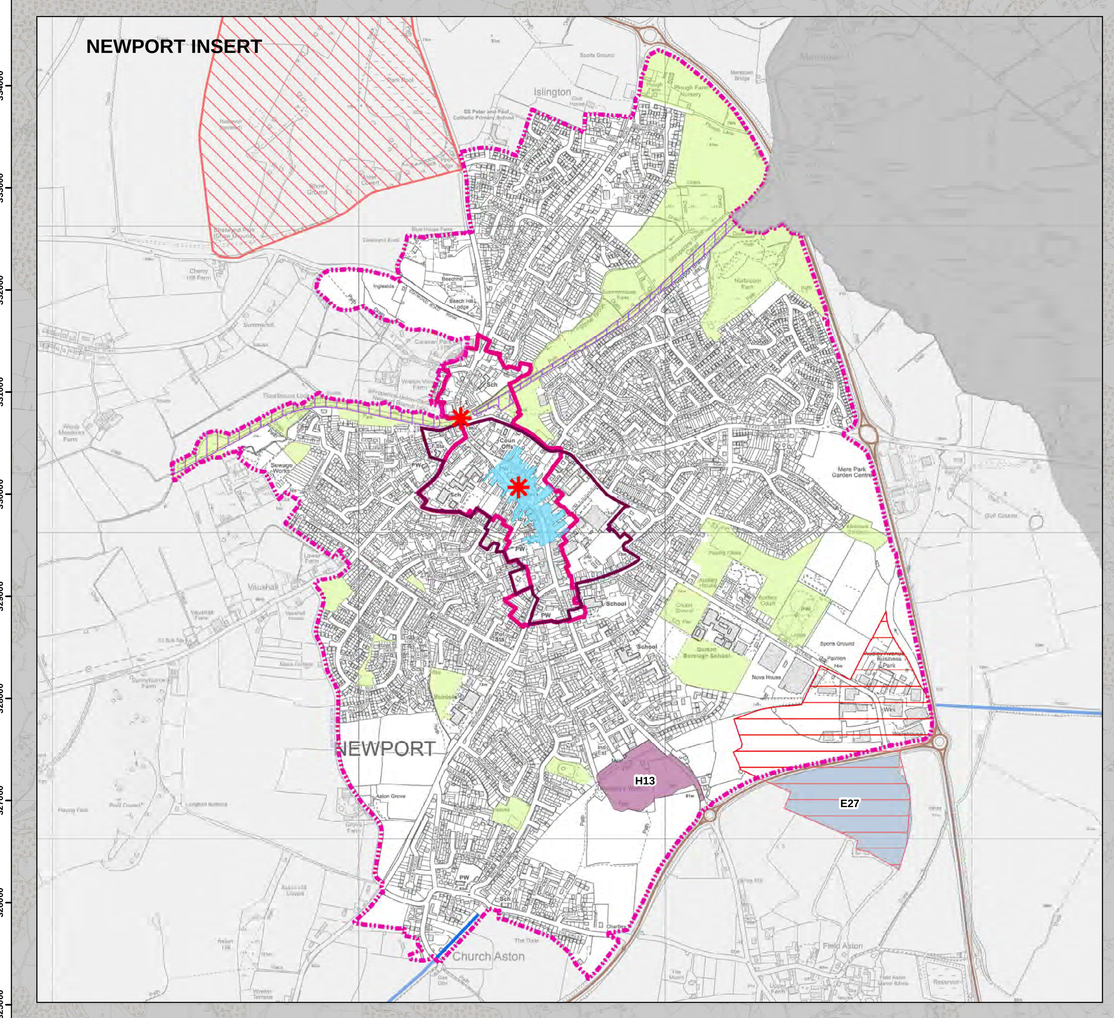

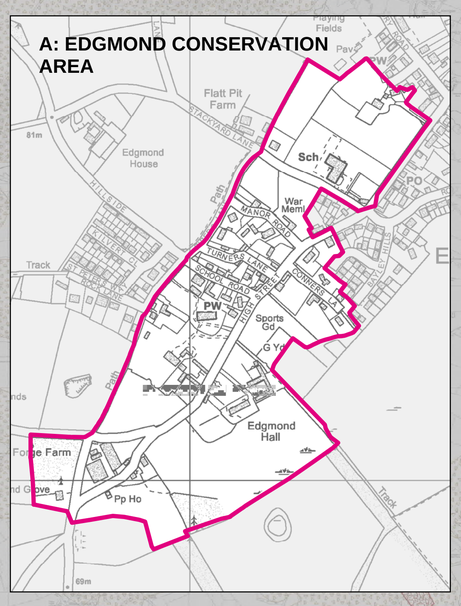

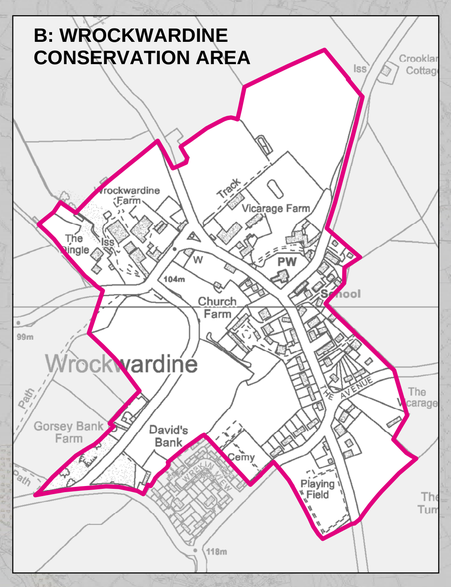

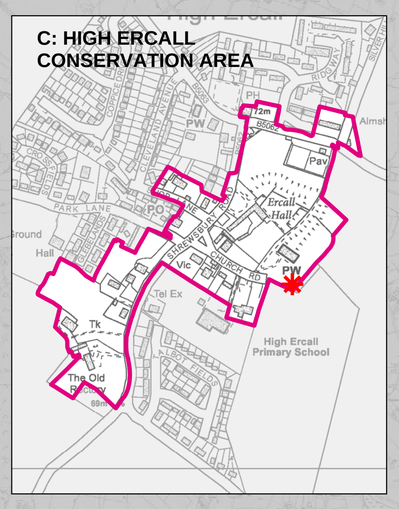

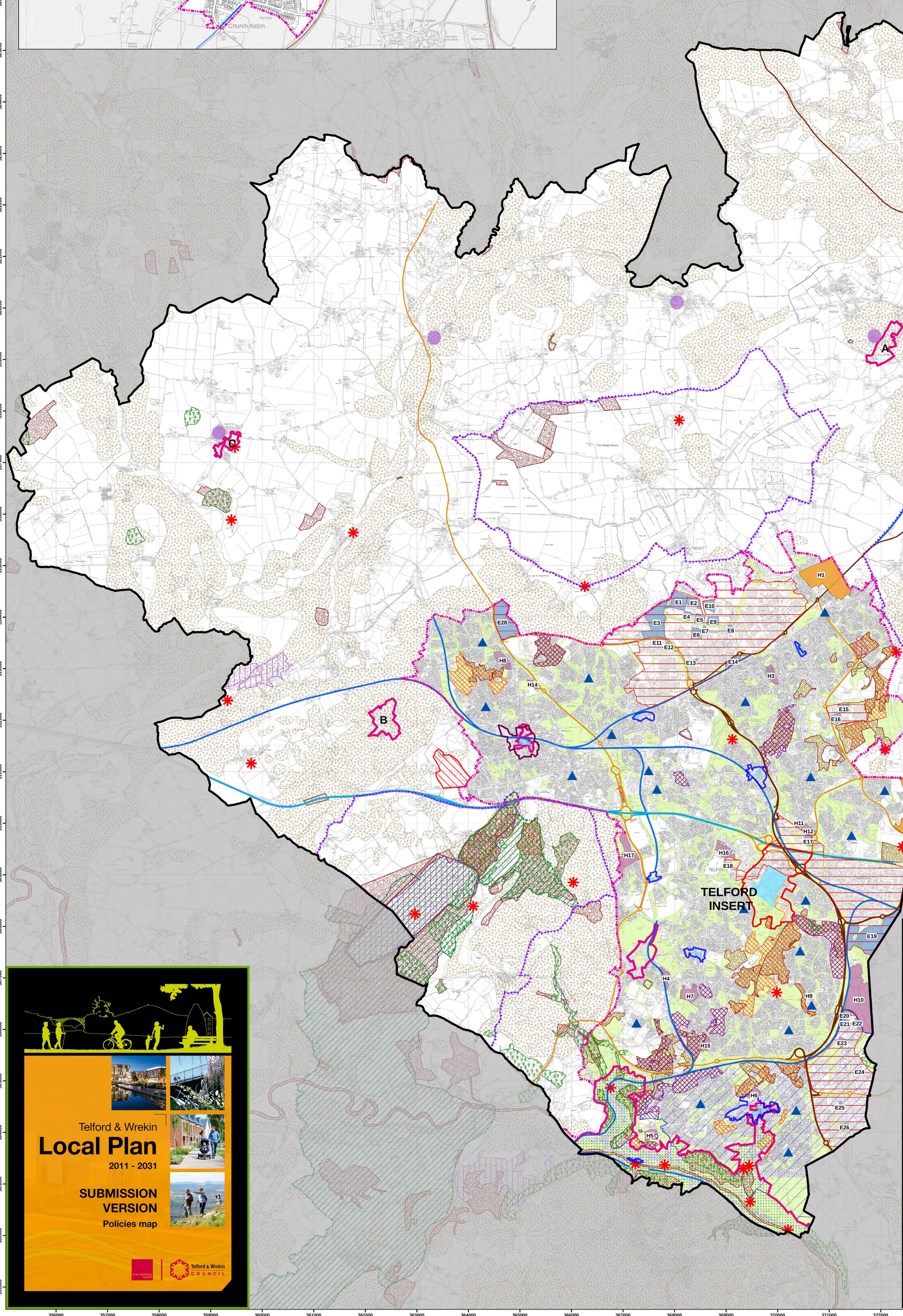

Telford & Wrekin Local Plan Policies Map

This map should be read in conjunction with the Telford & Wrekin Local Plan 2011 - 2031 Submission Version.

Legend

- Telford & Wrekin Boundary
- Built up area
- Sustainable Urban Extensions
- Housing Sites
- Strategic Employment Areas
- Employment Sites
- Telford Town Centre
- Primary Shopping Areas
- Conference and Exhibition Area
- Market Towns
- District Centres
- Local Centres
- Rural Settlements
- Railway Lines (operational and disused)
- Primary Distributor
- Principal Distributor
- Strategic Road Network
- Area of Outstanding Natural Beauty
- Sites of Special Scientific Interest (SSSI)
- Local Wildlife Sites
- Existing Local Nature Reserves
- Proposed Local Nature Reserves
- Ancient Woodlands
- Local Geological Sites
- Green Network
- Strategic Landscapes
- World Heritage Site
- Conservation areas
- Historic parks and gardens
- Scheduled ancient monuments
- Mineral Safeguarding Areas
- Madeley Neighbourhood Development Plan (NDP) *
- Madeley NDP Housing allocation

* See Madeley Neighbourhood Development Plan for policies related to the Neighbourhood Development Plan Area.

This map is based upon Ordnance Survey material with the permission of Ordnance Survey on behalf of the Controller of Her Majesty's Stationery Office © Crown copyright. Unauthorised reproduction infringes Crown copyright and may lead to prosecution or civil proceedings. Borough of Telford & Wrekin Licence No 100019694. Date. 2016

N W E S