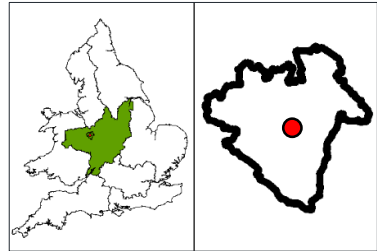


Project Title: Telford & Wrekin Level 2 Strategic Flood Risk Assessment Addendum		Scale: NTS	A4	Date: 19/10/2015	Drawn by: LJL	Checked by: JAB
Drawing Title: Crow Brook Hazard Map 5% AEP (20 year flood event) outline Sheet 1		Drawing Number: TWCLocalPlanSFRAUpdate/CB-001a			Rev: 0	

Location Plan:



User Note :

This plan has been produced in accordance with the National Planning Policy Framework Section 10 - Meeting the challenge of climate change, flooding and coastal change. As the information is indicative rather than specific, Local Planning Authorities will nevertheless need to consult the Environment Agency on individual applications relating to main rivers and the Lead Local Flood Authority regarding Ordinary Watercourses.

Users should note that the flood plain extents were mapped at 1 : 10,000 (or as appropriate to the commission) scale, as appropriate to the level of investigation and are based on information available at the time of survey. Amendments will be required in future to account for information gathered subsequently e.g. changes in hydraulic river response or observations following flood events.

When in doubt the Environment Agency or Lead Local Flood Authority should be consulted.

Technical Note :

It should be noted that certain locations not shown may be at risk of flooding from other sources (e.g. piped drain systems, water mains etc.) and from other watercourses not shown in this study.

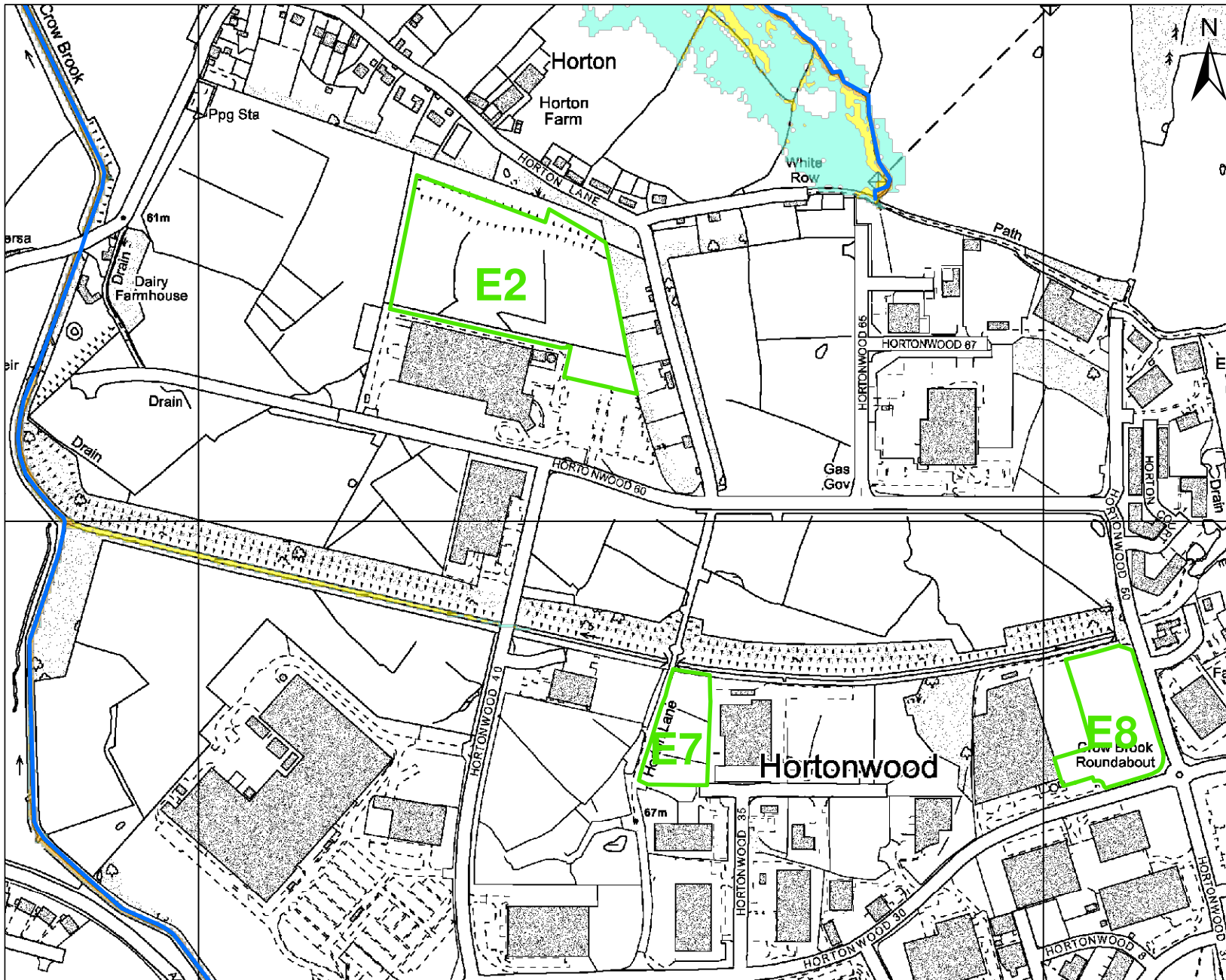
Legend

- Council Boundary
- Modelled Watercourse
- Housing Development Sites
- Employment Development Sites

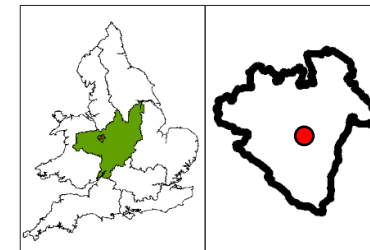
UK Flood Hazard

- 2.5+
- 1.25 - 2.5
- 0.75 - 1.25
- 0 - 0.75

- Danger for some
- Danger for most
- Danger for all



Location Plan:



User Note :

This plan has been produced in accordance with the National Planning Policy Framework Section 10 - Meeting the challenge of climate change, flooding and coastal change. As the information is indicative rather than specific, Local Planning Authorities will nevertheless need to consult the Environment Agency on individual applications relating to main rivers and the Lead Local Flood Authority regarding Ordinary Watercourses.

Users should note that the flood plain extents were mapped at 1 : 10,000 (or as appropriate to the commission) scale, as appropriate to the level of investigation and are based on information available at the time of survey. Amendments will be required in future to account for information gathered subsequently e.g. changes in hydraulic river response or observations following flood events.

When in doubt the Environment Agency or Lead Local Flood Authority should be consulted.

Technical Note :

It should be noted that certain locations not shown may be at risk of flooding from other sources (e.g. piped drain systems, watermain etc.) and from other watercourses not shown in this study.

Legend

- Council Boundary
- Modelled Watercourse
- Housing Development Sites
- Employment Development Sites

UK Flood Hazard

- 2.5+
- 1.25 - 2.5
- 0.75 - 1.25
- 0 - 0.75

- Danger for some
- Danger for most
- Danger for all

This map is reproduced from Ordnance Survey material with the permission of Ordnance Survey on behalf of the Controller of Her Majesty's Stationary Office Crown Copyright. Unauthorized reproduction infringes Crown Copyright. Unauthorized reproduction infringes Crown Copyright and may lead to prosecution or civil proceedings. Borough of Telford and Wrekin, 09071L 2004

Project Title:
Telford & Wrekin Level 2 Strategic Flood Risk
Assessment Addendum

Scale:
NTS

A4

Date:
19/10/2015

Drawn by:
LJL

Checked by:
JAB

Drawing Title:
Crow Brook Hazard Map 5% AEP (20 year flood
event) outline
Sheet 2

Drawing Number:
TWCLocalPlanSFRAUpdate/CB-001b

Rev:
0



Jonathan Rowe
Director of Neighbourhood,
Customer & Cultural Services
Darby House
Telford
TF3 4JA



This map is reproduced from Ordnance Survey material with the permission of Ordnance Survey on behalf of the Controller of Her Majesty's Stationary Office. Crown Copyright. Unauthorized reproduction infringes Crown Copyright and may lead to prosecution or civil proceedings. Borough of Telford and Wrekin, 09071L 2004

Project Title:
Telford & Wrekin Level 2 Strategic Flood Risk
Assessment Addendum

Drawing Title:
Crow Brook Hazard Map 1% AEP (100 year flood
event) outline
Sheet 1

Scale:
NTS

A4

Date:
19/10/2015

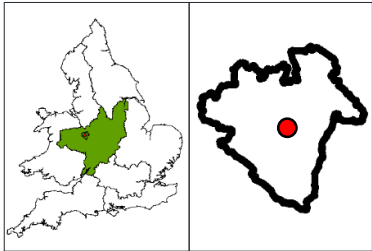
Drawn by:
LJL

Checked by:
JAB

Drawing Number:
TWCLocalPlanSFRAUpdate/CB-002a

Rev:
0

Location Plan:



User Note :

This plan has been produced in accordance with the National Planning Policy Framework Section 10 - Meeting the challenge of climate change, flooding and coastal change. As the information is indicative rather than specific, Local Planning Authorities will nevertheless need to consult the Environment Agency on individual applications relating to main rivers and the Lead Local Flood Authority regarding Ordinary Watercourses.

Users should note that the flood plain extents were mapped at 1 : 10,000 (or as appropriate to the commission) scale, as appropriate to the level of investigation and are based on information available at the time of survey. Amendments will be required in future to account for information gathered subsequently e.g. changes in hydraulic river response or observations following flood events.

When in doubt the Environment Agency or Lead Local Flood Authority should be consulted.

Technical Note :

It should be noted that certain locations not shown may be at risk of flooding from other sources (e.g. piped drain systems, water mains etc.) and from other watercourses not shown in this study.

Legend

- Council Boundary
- Modelled Watercourse
- Housing Development Sites
- Employment Development Sites

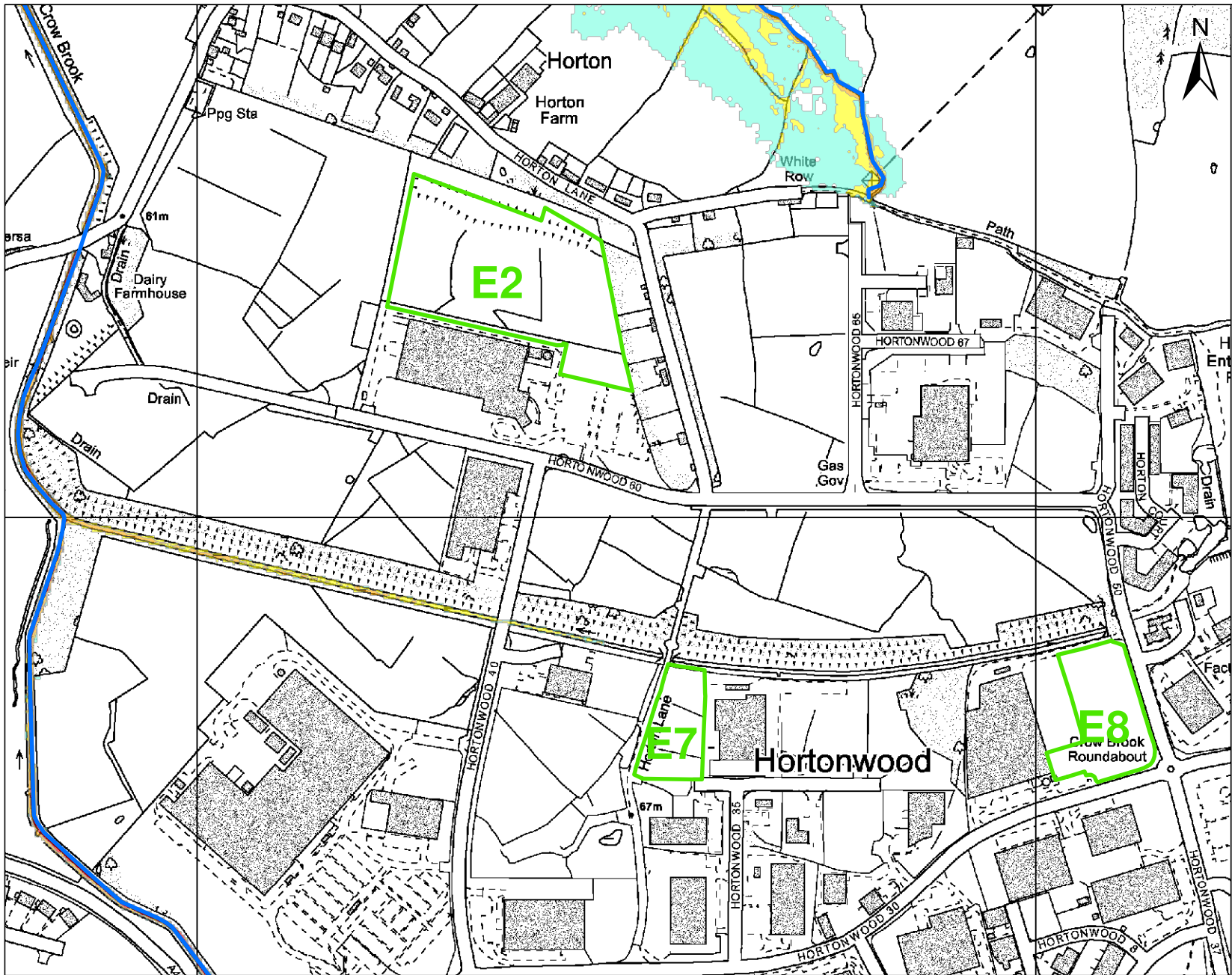
UK Flood Hazard

- 2.5+
- 1.25 - 2.5
- 0.75 - 1.25
- 0 - 0.75

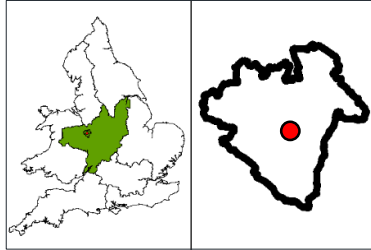
- Danger for some
- Danger for most
- Danger for all



Jonathan Rowe
Director of Neighbourhood,
Customer & Cultural Services
Darby House
Telford
TF3 4JA



Location Plan:



User Note :

This plan has been produced in accordance with the National Planning Policy Framework Section 10 - Meeting the challenge of climate change, flooding and coastal change. As the information is indicative rather than specific, Local Planning Authorities will nevertheless need to consult the Environment Agency on individual applications relating to main rivers and the Lead Local Flood Authority regarding Ordinary Watercourses.

Users should note that the flood plain extents were mapped at 1 : 10,000 (or as appropriate to the commission) scale, as appropriate to the level of investigation and are based on information available at the time of survey. Amendments will be required in future to account for information gathered subsequently e.g. changes in hydraulic river response or observations following flood events.

When in doubt the Environment Agency or Lead Local Flood Authority should be consulted.


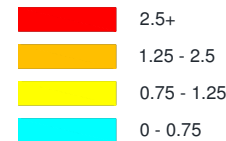
Technical Note :

It should be noted that certain locations not shown may be at risk of flooding from other sources (e.g. piped drain systems, watermain etc.) and from other watercourses not shown in this study.

Legend

- Council Boundary
- Modelled Watercourse
- Housing Development Sites
- Employment Development Sites

UK Flood Hazard



This map is reproduced from Ordnance Survey material with the permission of Ordnance Survey on behalf of the Controller of Her Majesty's Stationary Office Crown Copyright. Unauthorized reproduction infringes Crown Copyright. Unauthorized reproduction infringes Crown Copyright and may lead to prosecution or civil proceedings. Borough of Telford and Wrekin, 09071L 2004

Project Title:
Telford & Wrekin Level 2 Strategic Flood Risk
Assessment Addendum

Scale: NTS A4 Date: 19/10/2015 Drawn by: LJL Checked by: JAB

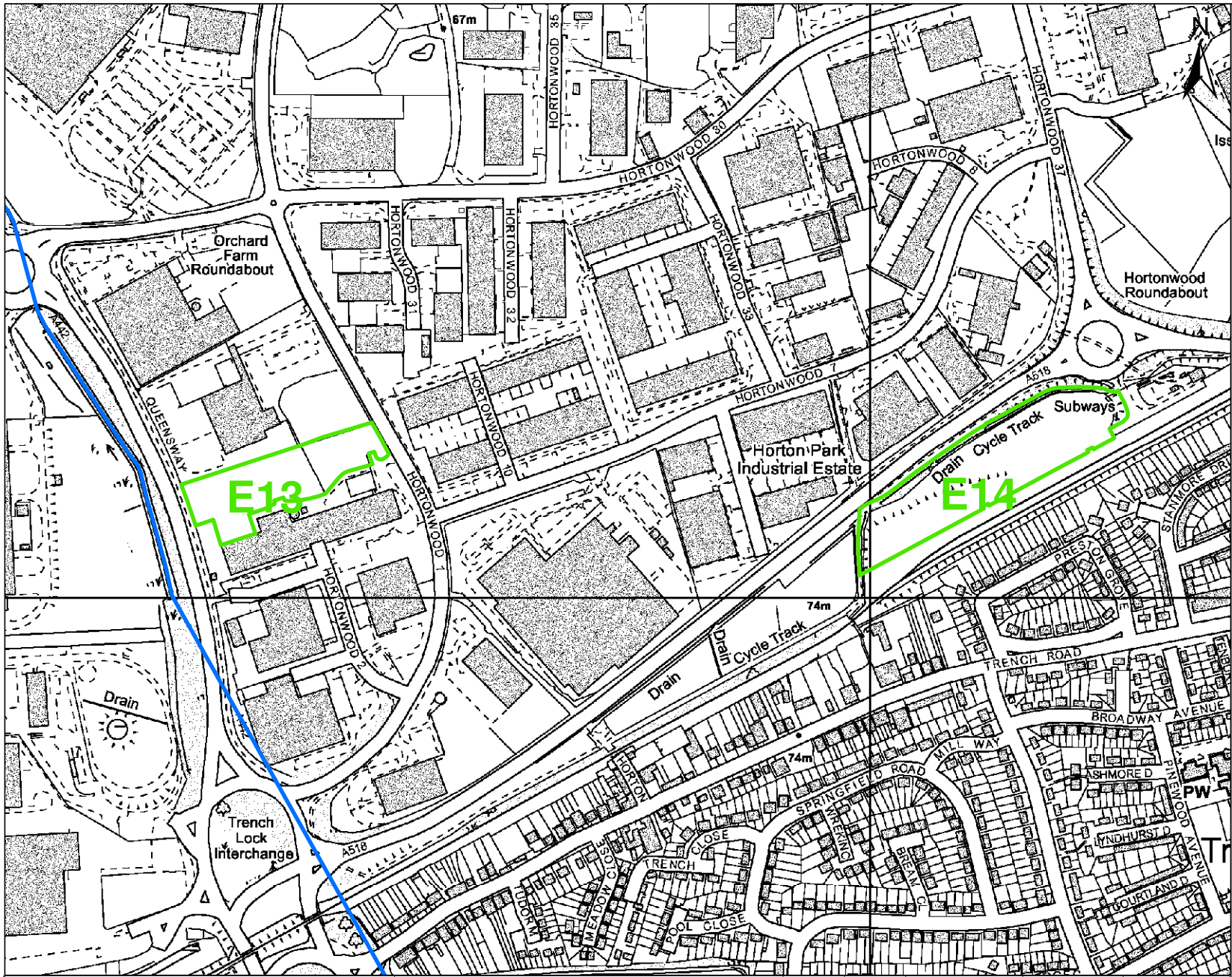
Drawing Title:
Crow Brook Hazard Map 1% AEP (100 year flood
event) outline
Sheet 2

Drawing Number:
TWCLocalPlanSFRAUpdate/CB-002b

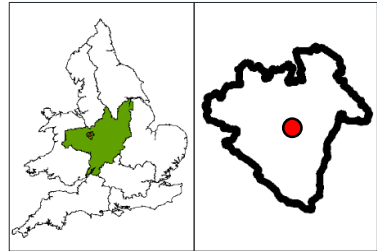
Rev:
0



Jonathan Rowe
Director of Neighbourhood,
Customer & Cultural Services
Darby House
Telford
TF3 4JA



Location Plan:



User Note :

This plan has been produced in accordance with the National Planning Policy Framework Section 10 - Meeting the challenge of climate change, flooding and coastal change. As the information is indicative rather than specific, Local Planning Authorities will nevertheless need to consult the Environment Agency on individual applications relating to main rivers and the Lead Local Flood Authority regarding Ordinary Watercourses.

Users should note that the flood plain extents were mapped at 1 : 10,000 (or as appropriate to the commission) scale, as appropriate to the level of investigation and are based on information available at the time of survey. Amendments will be required in future to account for information gathered subsequently e.g. changes in hydraulic river response or observations following flood events.

When in doubt the Environment Agency or Lead Local Flood Authority should be consulted.

Technical Note :

It should be noted that certain locations not shown may be at risk of flooding from other sources (e.g. piped drain systems, water mains etc.) and from other watercourses not shown in this study.

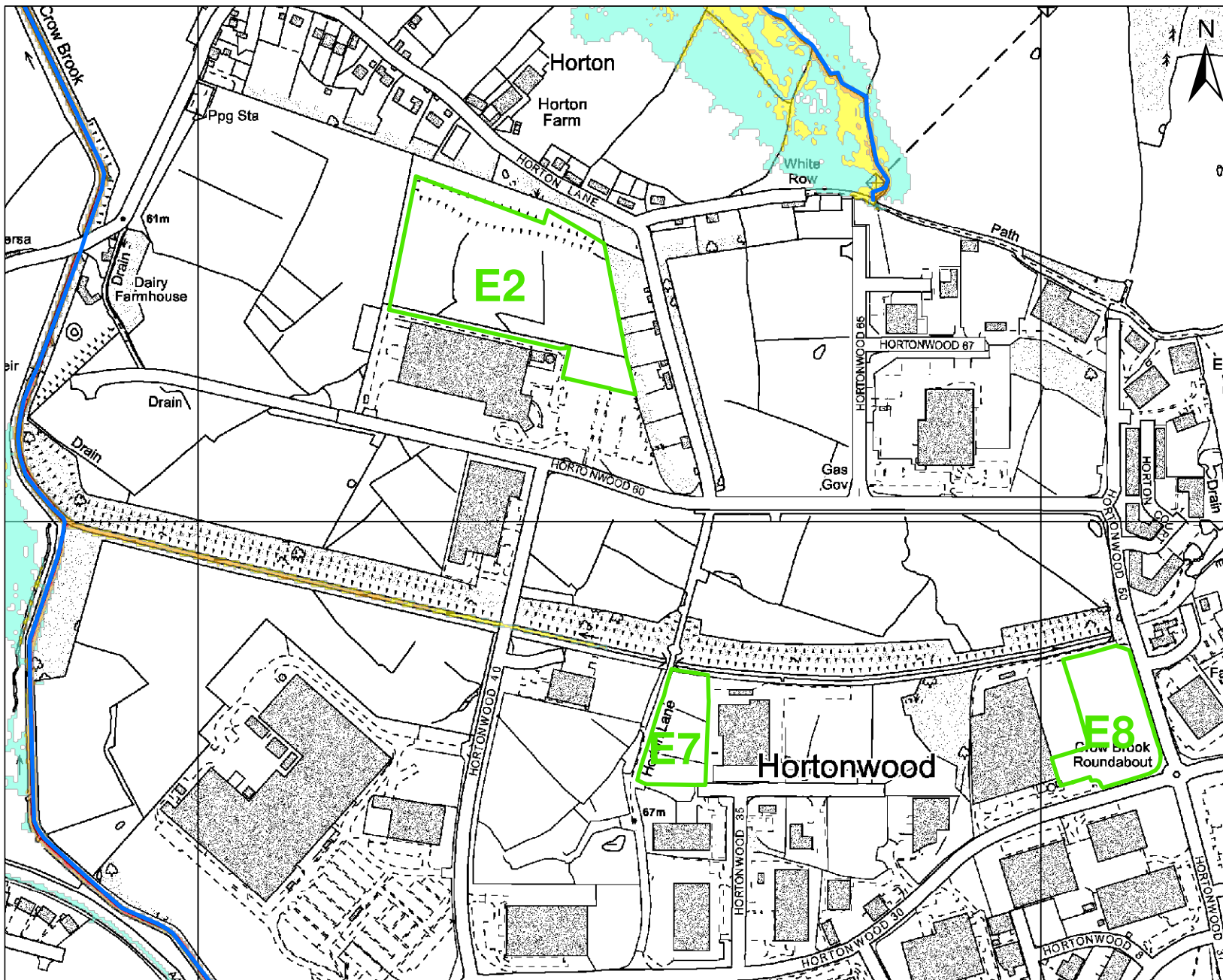
Legend

- Council Boundary
- Modelled Watercourse
- Housing Development Sites
- Employment Development Sites

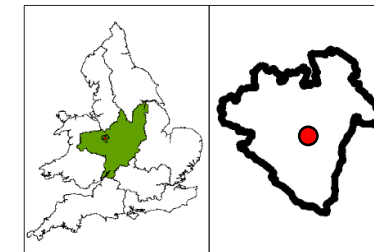
UK Flood Hazard

- 2.5+
- 1.25 - 2.5
- 0.75 - 1.25
- 0 - 0.75

- Danger for some
- Danger for most
- Danger for all



Location Plan:



User Note :

This plan has been produced in accordance with the National Planning Policy Framework Section 10 - Meeting the challenge of climate change, flooding and coastal change. As the information is indicative rather than specific, Local Planning Authorities will nevertheless need to consult the Environment Agency on individual applications relating to main rivers and the Lead Local Flood Authority regarding Ordinary Watercourses.

Users should note that the flood plain extents were mapped at 1 : 10,000 (or as appropriate to the commission) scale, as appropriate to the level of investigation and are based on information available at the time of survey. Amendments will be required in future to account for information gathered subsequently e.g. changes in hydraulic river response or observations following flood events.

When in doubt the Environment Agency or Lead Local Flood Authority should be consulted.

Technical Note :

It should be noted that certain locations not shown may be at risk of flooding from other sources (e.g. piped drain systems, water mains etc.) and from other watercourses not shown in this study.

Legend

- Council Boundary
- Modelled Watercourse
- Housing Development Sites
- Employment Development Sites

UK Flood Hazard

- 2.5+
- 1.25 - 2.5
- 0.75 - 1.25
- 0 - 0.75

- Danger for some
- Danger for most
- Danger for all

This map is reproduced from Ordnance Survey material with the permission of Ordnance Survey on behalf of the Controller of Her Majesty's Stationary Office Crown Copyright. Unauthorized reproduction infringes Crown Copyright. Unauthorized reproduction infringes Crown Copyright and may lead to prosecution or civil proceedings. Borough of Telford and Wrekin, 09071L 2004

Project Title:
Telford & Wrekin Level 2 Strategic Flood Risk
Assessment Addendum

Scale:
NTS

A4

Date:
19/10/2015

Drawn by:
LJL

Checked by:
JAB

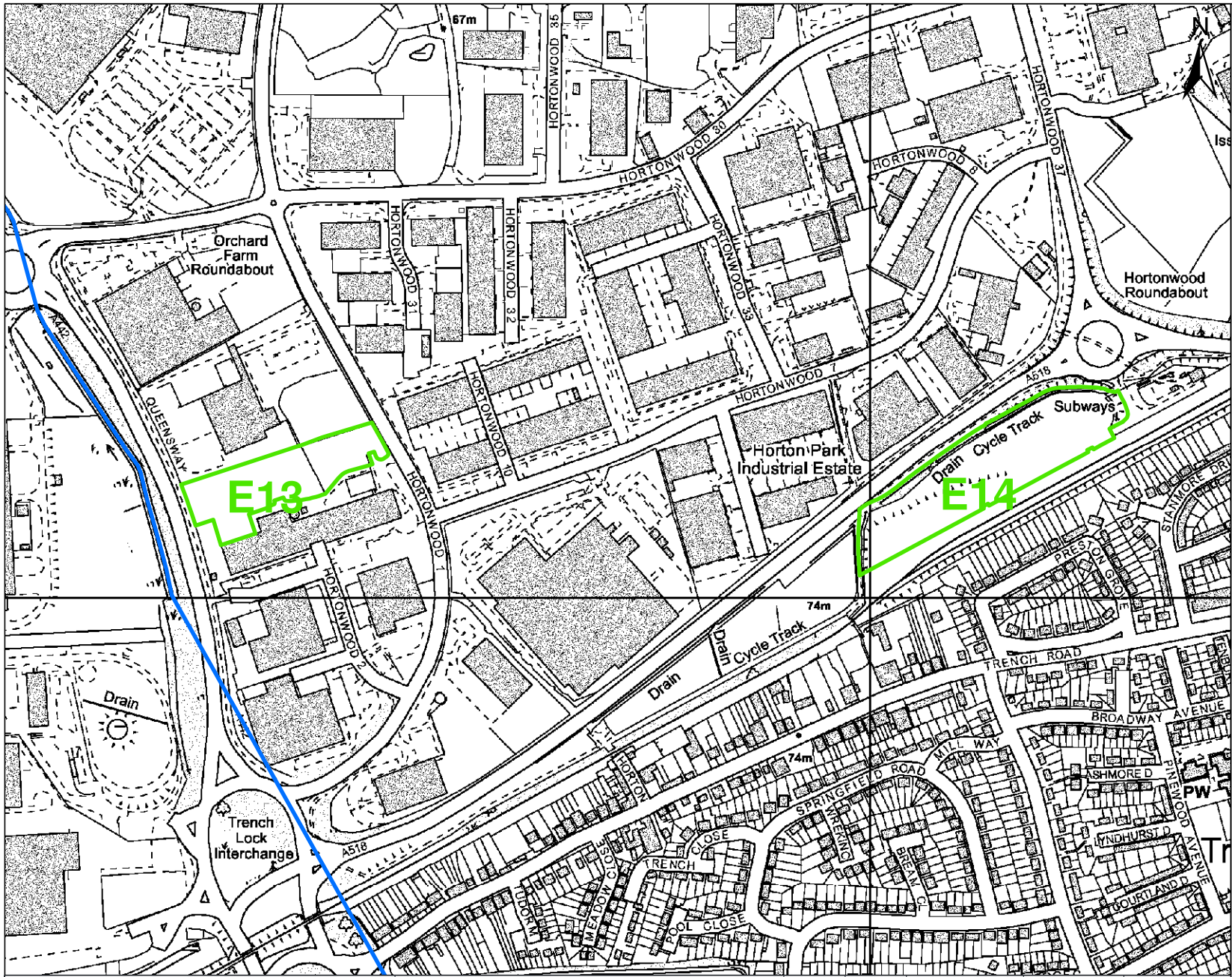
Drawing Title:
Crow Brook Hazard Map 1% AEP (100 year + 20%
Climate Change flood event) outline
Sheet 2

Drawing Number:
TWCLocalPlanSFRAUpdate/CB-003b

Rev:
0

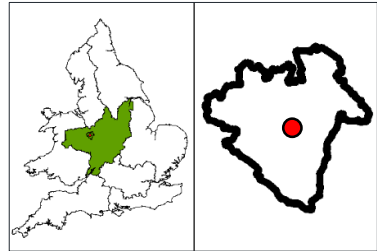


Jonathan Rowe
Director of Neighbourhood,
Customer & Cultural Services
Darby House
Telford
TF3 4JA



Project Title: Telford & Wrekin Level 2 Strategic Flood Risk Assessment Addendum		Scale: NTS	A4	Date: 19/10/2015	Drawn by: LJL	Checked by: JAB
Drawing Title: Crow Brook Hazard Map 0.1% AEP (1000 year flood event) outline Sheet 1		Drawing Number: TWCLocalPlanSFRAUpdate/CB-004a			Rev: 0	

Location Plan:



User Note :

This plan has been produced in accordance with the National Planning Policy Framework Section 10 - Meeting the challenge of climate change, flooding and coastal change. As the information is indicative rather than specific, Local Planning Authorities will nevertheless need to consult the Environment Agency on individual applications relating to main rivers and the Lead Local Flood Authority regarding Ordinary Watercourses.


Users should note that the flood plain extents were mapped at 1 : 10,000 (or as appropriate to the commission) scale, as appropriate to the level of investigation and are based on information available at the time of survey. Amendments will be required in future to account for information gathered subsequently e.g. changes in hydraulic river response or observations following flood events.

When in doubt the Environment Agency or Lead Local Flood Authority should be consulted.





Technical Note :




It should be noted that certain locations not shown may be at risk of flooding from other sources (e.g. piped drain systems, water mains etc.) and from other watercourses not shown in this study.

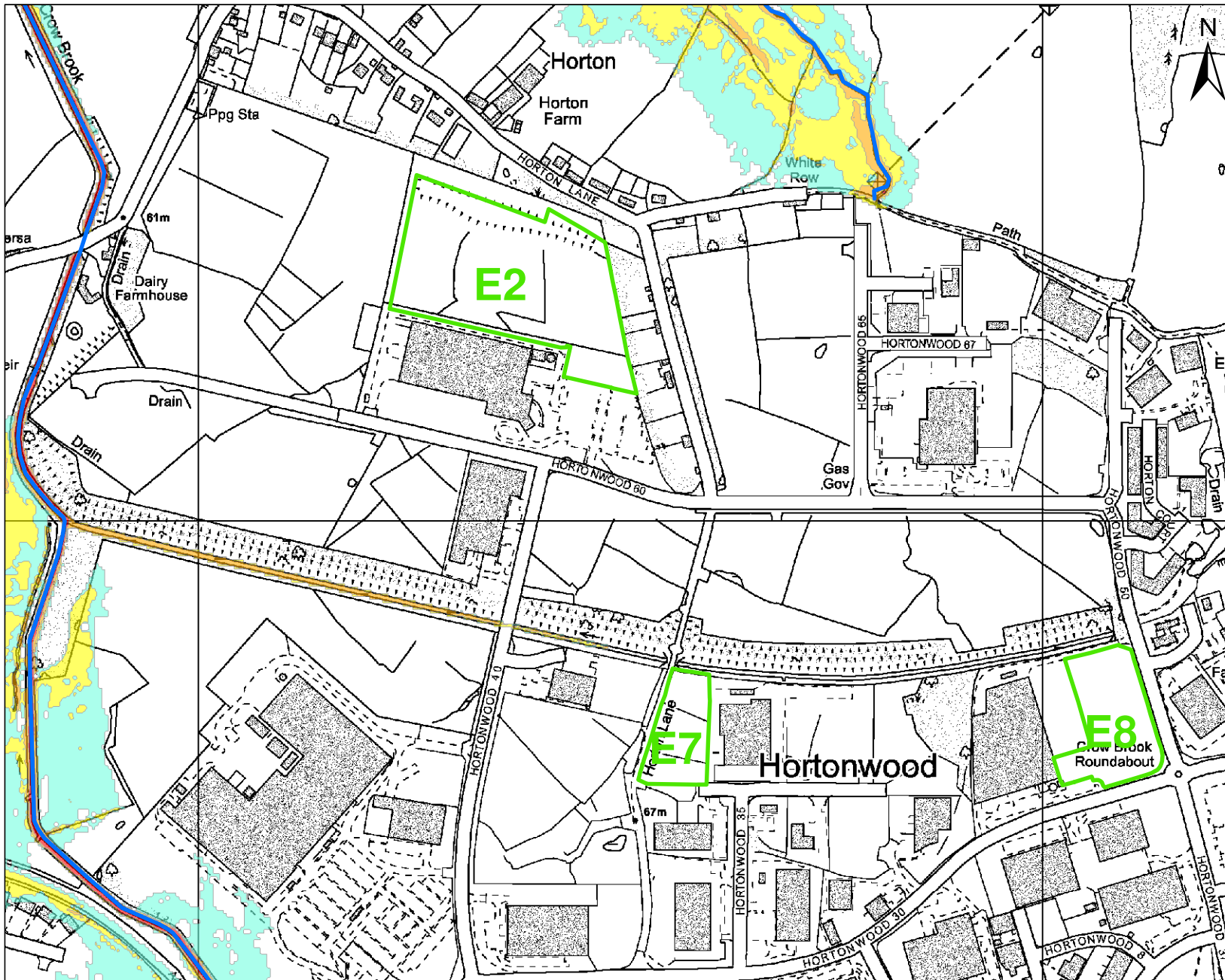
Legend

-  Council Boundary
-  Modelled Watercourse
-  Housing Development Sites
-  Employment Development Sites

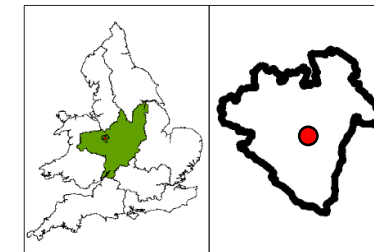
UK Flood Hazard

-  2.5+
-  1.25 - 2.5
-  0.75 - 1.25
-  0 - 0.75

-  Danger for some
-  Danger for most
-  Danger for all



Location Plan:



User Note :

This plan has been produced in accordance with the National Planning Policy Framework Section 10 - Meeting the challenge of climate change, flooding and coastal change. As the information is indicative rather than specific, Local Planning Authorities will nevertheless need to consult the Environment Agency on individual applications relating to main rivers and the Lead Local Flood Authority regarding Ordinary Watercourses.

Users should note that the flood plain extents were mapped at 1 : 10,000 (or as appropriate to the commission) scale, as appropriate to the level of investigation and are based on information available at the time of survey. Amendments will be required in future to account for information gathered subsequently e.g. changes in hydraulic river response or observations following flood events.

When in doubt the Environment Agency or Lead Local Flood Authority should be consulted.

Technical Note :

It should be noted that certain locations not shown may be at risk of flooding from other sources (e.g. piped drain systems, water mains etc.) and from other watercourses not shown in this study.

Legend

- Council Boundary
- Modelled Watercourse
- Housing Development Sites
- Employment Development Sites

UK Flood Hazard

- 2.5+
- 1.25 - 2.5
- 0.75 - 1.25
- 0 - 0.75

- Danger for some
- Danger for most
- Danger for all

This map is reproduced from Ordnance Survey material with the permission of Ordnance Survey on behalf of the Controller of Her Majesty's Stationary Office Crown Copyright. Unauthorized reproduction infringes Crown Copyright. Unauthorized reproduction infringes Crown Copyright and may lead to prosecution or civil proceedings. Borough of Telford and Wrekin, 09071L 2004

Project Title:
Telford & Wrekin Level 2 Strategic Flood Risk
Assessment Addendum

Scale:

NTS

A4

Date:

19/10/2015

Drawn by:

LJL

Checked by:

JAB

Drawing Title:
Crow Brook Hazard Map 0.1% AEP (1000 year
flood event) outline
Sheet 2

Drawing Number:

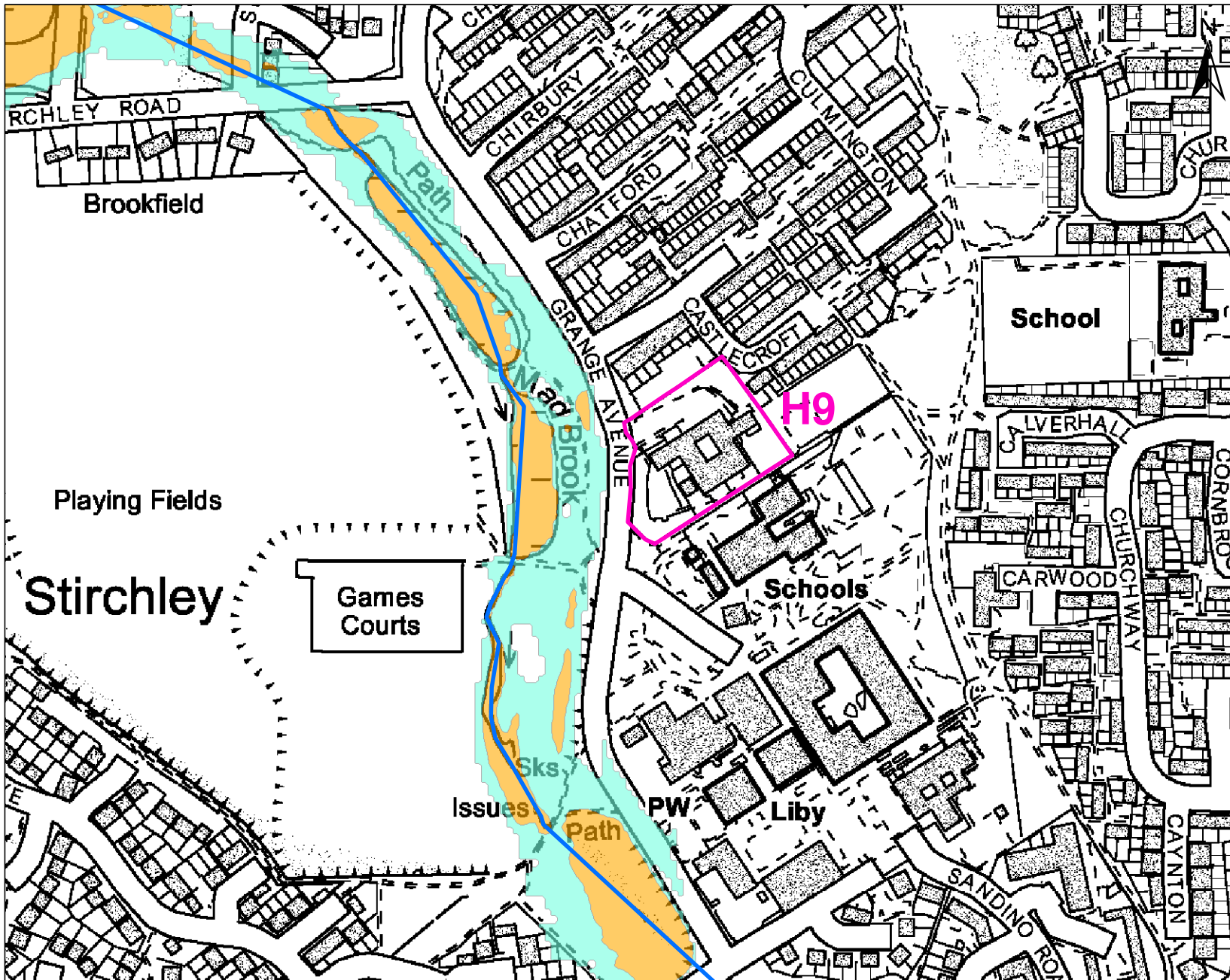
TWCLocalPlanSFRAUpdate/CB-004b

Rev:

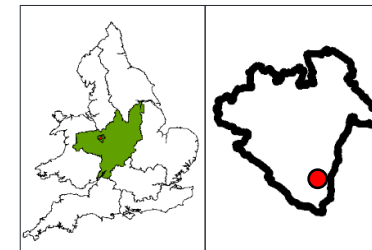
0



Jonathan Rowe
Director of Neighbourhood,
Customer & Cultural Services
Darby House
Telford
TF3 4JA



Location Plan:



User Note :

This plan has been produced in accordance with the National Planning Policy Framework Section 10 - Meeting the challenge of climate change, flooding and coastal change. As the information is indicative rather than specific, Local Planning Authorities will nevertheless need to consult the Environment Agency on individual applications relating to main rivers and the Lead Local Flood Authority regarding Ordinary Watercourses.

Users should note that the flood plain extents were mapped at 1 : 10,000 (or as appropriate to the commission) scale, as appropriate to the level of investigation and are based on information available at the time of survey. Amendments will be required in future to account for information gathered subsequently e.g. changes in hydraulic river response or observations following flood events.

When in doubt the Environment Agency or Lead Local Flood Authority should be consulted.

Technical Note :

It should be noted that certain locations not shown may be at risk of flooding from other sources (e.g. piped drain systems, water mains etc.) and from other watercourses not shown in this study.

Legend

- Council Boundary
- Modelled Watercourse
- Housing Development Sites
- Employment Development Sites

UK Flood Hazard

- 2.5+
- 1.25 - 2.5
- 0.75 - 1.25
- 0 - 0.75

- Danger for some
- Danger for most
- Danger for all

This map is reproduced from Ordnance Survey material with the permission of Ordnance Survey on behalf of the Controller of Her Majesty's Stationary Office Crown Copyright. Unauthorized reproduction infringes Crown Copyright. Borough of Telford and Wrekin, 09071L 2004

Project Title:
Telford & Wrekin Level 2 Strategic Flood Risk
Assessment Addendum

Scale:
NTS

A4

Date:
19/10/2015

Drawn by:
LJL

Checked by:
JAB

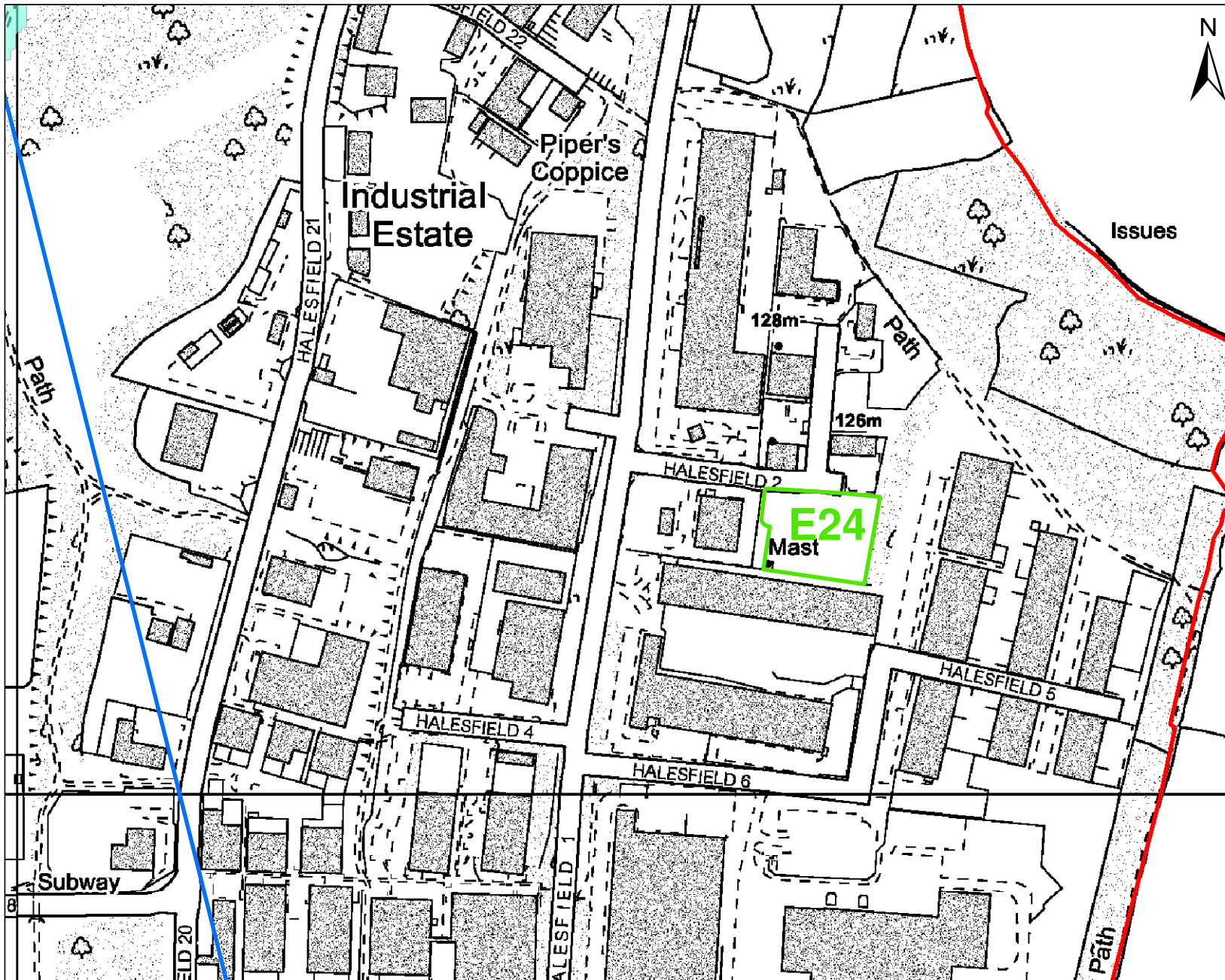
Drawing Title:
Mad Brook Hazard Map 5% AEP (20 year flood
event) outline
Sheet 1

Drawing Number:
TWCLocalPlanSFRAUpdate/MB-001a

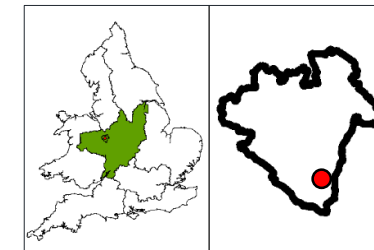
Rev:
0



Jonathan Rowe
Director of Neighbourhood,
Customer & Cultural Services
Darby House
Telford
TF3 4JA



Location Plan:



User Note :

This plan has been produced in accordance with the National Planning Policy Framework Section 10 - Meeting the challenge of climate change, flooding and coastal change. As the information is indicative rather than specific, Local Planning Authorities will nevertheless need to consult the Environment Agency on individual applications relating to main rivers and the Lead Local Flood Authority regarding Ordinary Watercourses.

Users should note that the flood plain extents were mapped at 1 : 10,000 (or as appropriate to the commission) scale, as appropriate to the level of investigation and are based on information available at the time of survey. Amendments will be required in future to account for information gathered subsequently e.g. changes in hydraulic river response or observations following flood events.

When in doubt the Environment Agency or Lead Local Flood Authority should be consulted.

Technical Note :

It should be noted that certain locations not shown may be at risk of flooding from other sources (e.g. piped drain systems, water mains etc.) and from other watercourses not shown in this study.

Legend

- Council Boundary
- Modelled Watercourse
- Housing Development Sites
- Employment Development Sites

UK Flood Hazard

- 2.5+
- 1.25 - 2.5
- 0.75 - 1.25
- 0 - 0.75

- Danger for some
- Danger for most
- Danger for all

This map is reproduced from Ordnance Survey material with the permission of Ordnance Survey on behalf of the Controller of Her Majesty's Stationary Office Crown Copyright. Unauthorized reproduction infringes Crown Copyright. Unauthorized reproduction infringes Crown Copyright and may lead to prosecution or civil proceedings. Borough of Telford and Wrekin, 09071L 2004

Project Title:
Telford & Wrekin Level 2 Strategic Flood Risk
Assessment Addendum

Scale:
NTS

A4

Date:
19/10/2015

Drawn by:
LJL

Checked by:
JAB

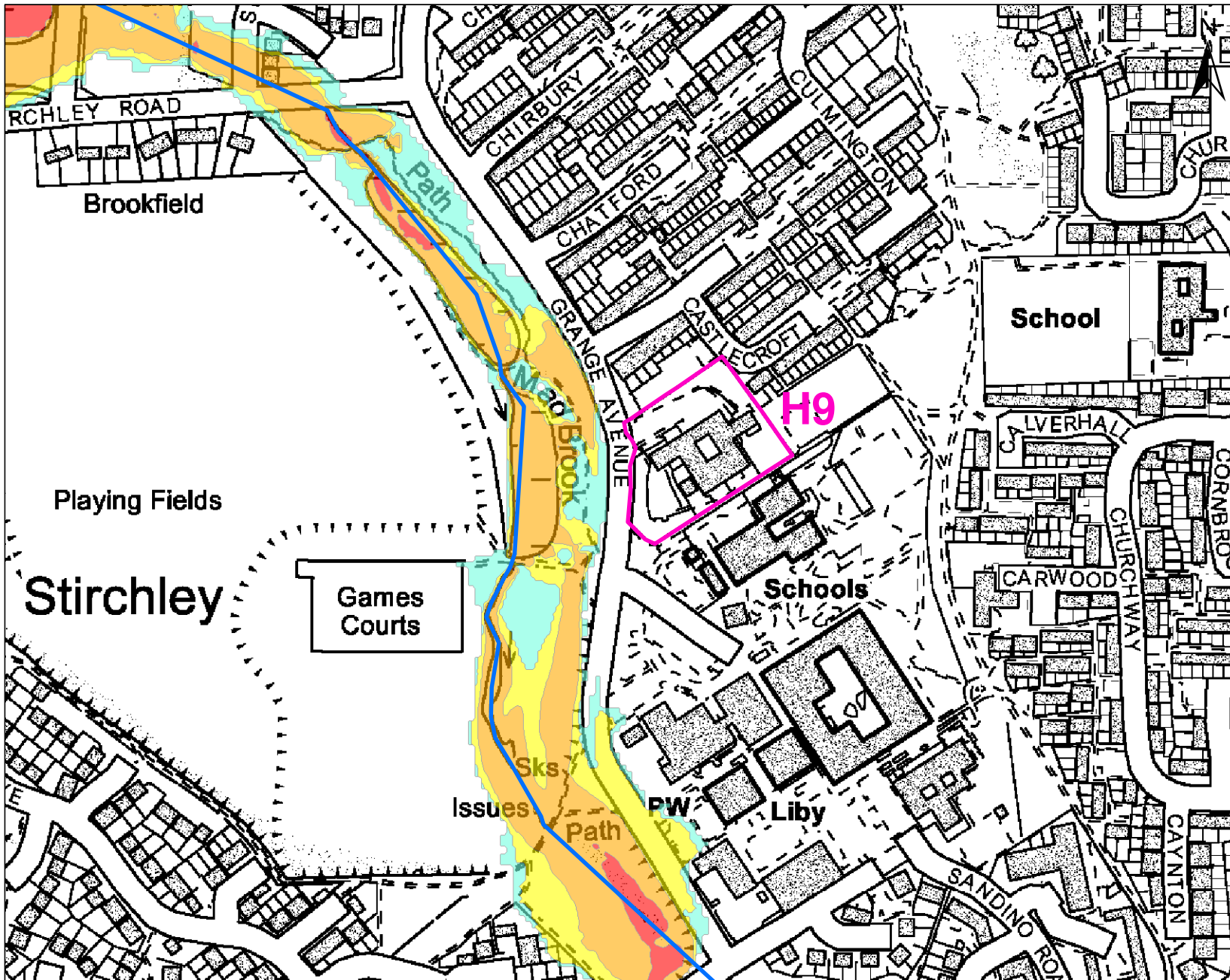
Drawing Title:
Mad Brook Hazard Map 5% AEP (20 year flood
event) outline
Sheet 2

Drawing Number:
TWCLocalPlanSFRAUpdate/MB-001b

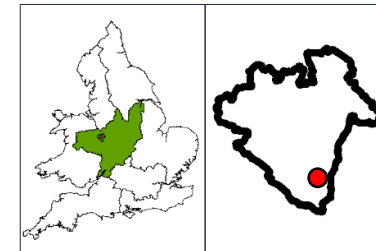
Rev:
0



Jonathan Rowe
Director of Neighbourhood,
Customer & Cultural Services
Darby House
Telford
TF3 4JA



Location Plan:



User Note :

This plan has been produced in accordance with the National Planning Policy Framework Section 10 - Meeting the challenge of climate change, flooding and coastal change. As the information is indicative rather than specific, Local Planning Authorities will nevertheless need to consult the Environment Agency on individual applications relating to main rivers and the Lead Local Flood Authority regarding Ordinary Watercourses.

Users should note that the flood plain extents were mapped at 1 : 10,000 (or as appropriate to the commission) scale, as appropriate to the level of investigation and are based on information available at the time of survey. Amendments will be required in future to account for information gathered subsequently e.g. changes in hydraulic river response or observations following flood events.

When in doubt the Environment Agency or Lead Local Flood Authority should be consulted.

Technical Note :

It should be noted that certain locations not shown may be at risk of flooding from other sources (e.g. piped drain systems, water mains etc.) and from other watercourses not shown in this study.

Legend

- Council Boundary
- Modelled Watercourse
- Housing Development Sites
- Employment Development Sites

UK Flood Hazard

- 2.5+
- 1.25 - 2.5
- 0.75 - 1.25
- 0 - 0.75

- Danger for some
- Danger for most
- Danger for all

This map is reproduced from Ordnance Survey material with the permission of Ordnance Survey on behalf of the Controller of Her Majesty's Stationary Office Crown Copyright. Unauthorized reproduction infringes Crown Copyright and may lead to prosecution or civil proceedings. Borough of Telford and Wrekin, 09071L 2004

Project Title:
Telford & Wrekin Level 2 Strategic Flood Risk
Assessment Addendum

Scale:
NTS

A4

Date:
19/10/2015

Drawn by:
LJL

Checked by:
JAB

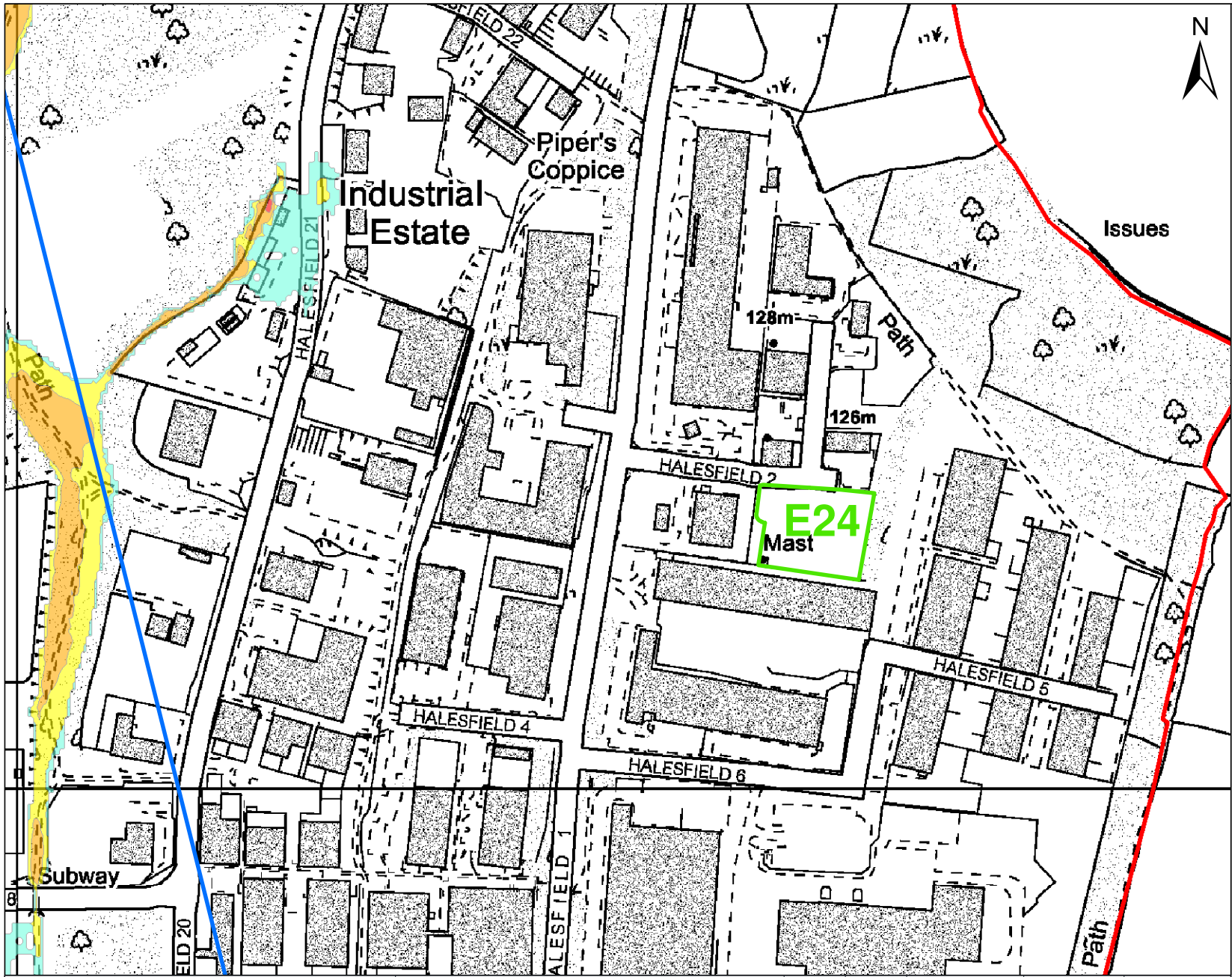
Drawing Title:
Mad Brook Hazard Map 1% AEP (100 year flood
event) outline
Sheet 1

Drawing Number:
TWCLocalPlanSFRAUpdate/MB-002a

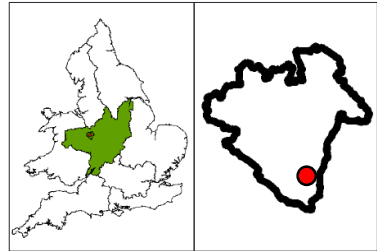
Rev:
0



Jonathan Rowe
Director of Neighbourhood,
Customer & Cultural Services
Darby House
Telford
TF3 4JA



Location Plan:



User Note :

This plan has been produced in accordance with the National Planning Policy Framework Section 10 - Meeting the challenge of climate change, flooding and coastal change. As the information is indicative rather than specific, Local Planning Authorities will nevertheless need to consult the Environment Agency on individual applications relating to main rivers and the Lead Local Flood Authority regarding Ordinary Watercourses.

Users should note that the flood plain extents were mapped at 1 : 10,000 (or as appropriate to the commission) scale, as appropriate to the level of investigation and are based on information available at the time of survey. Amendments will be required in future to account for information gathered subsequently e.g. changes in hydraulic river response or observations following flood events.

When in doubt the Environment Agency or Lead Local Flood Authority should be consulted.

Technical Note :

It should be noted that certain locations not shown may be at risk of flooding from other sources (e.g. piped drain systems, water mains etc.) and from other watercourses not shown in this study.

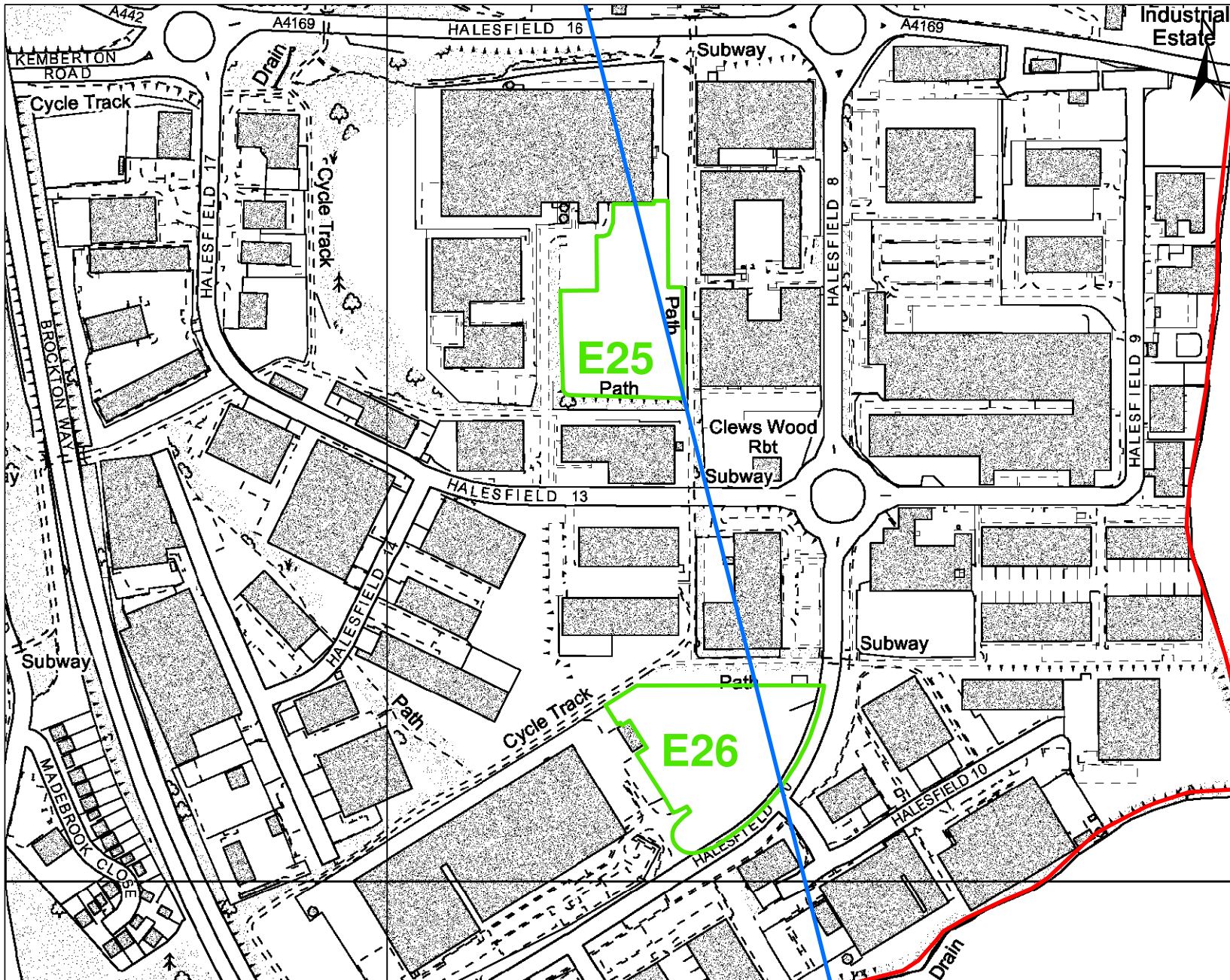
Legend

- Council Boundary
- Modelled Watercourse
- Housing Development Sites
- Employment Development Sites

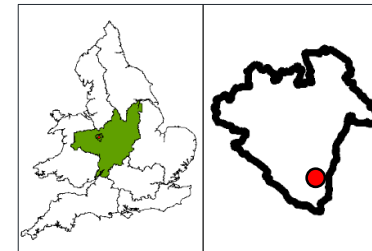
UK Flood Hazard

- 2.5+
- 1.25 - 2.5
- 0.75 - 1.25
- 0 - 0.75

		Danger for some
		Danger for most
		Danger for all



Location Plan:



User Note :

This plan has been produced in accordance with the National Planning Policy Framework Section 10 - Meeting the challenge of climate change, flooding and coastal change. As the information is indicative rather than specific, Local Planning Authorities will nevertheless need to consult the Environment Agency on individual applications relating to main rivers and the Lead Local Flood Authority regarding Ordinary Watercourses.

Users should note that the flood plain extents were mapped at 1 : 10,000 (or as appropriate to the commission) scale, as appropriate to the level of investigation and are based on information available at the time of survey. Amendments will be required in future to account for information gathered subsequently e.g. changes in hydraulic river response or observations following flood events.

When in doubt the Environment Agency or Lead Local Flood Authority should be consulted.

Technical Note :

It should be noted that certain locations not shown may be at risk of flooding from other sources (e.g. piped drain systems, water mains etc.) and from other watercourses not shown in this study.

Legend

- Council Boundary
- Modelled Watercourse
- Housing Development Sites
- Employment Development Sites

UK Flood Hazard

- 2.5+
- 1.25 - 2.5
- 0.75 - 1.25
- 0 - 0.75

- Danger for some
- Danger for most
- Danger for all

This map is reproduced from Ordnance Survey material with the permission of Ordnance Survey on behalf of the Controller of Her Majesty's Stationary Office Crown Copyright. Unauthorized reproduction infringes Crown Copyright. Unauthorized reproduction infringes Crown Copyright and may lead to prosecution or civil proceedings. Borough of Telford and Wrekin, 09071L 2004

Project Title:
Telford & Wrekin Level 2 Strategic Flood Risk
Assessment Addendum

Scale:
NTS

A4

Date:
19/10/2015

Drawn by:
LJL

Checked by:
JAB

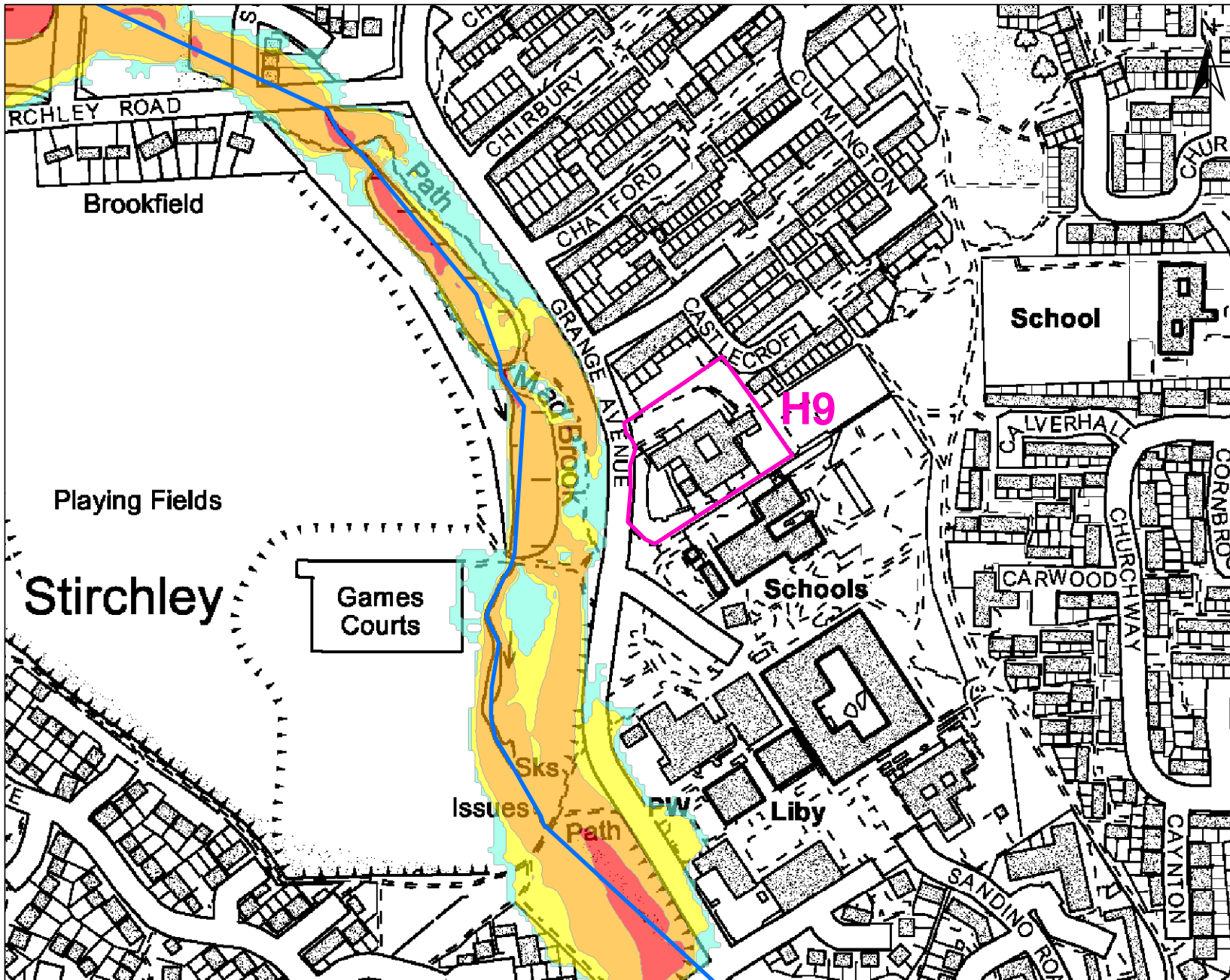
Drawing Title:
Mad Brook Hazard Map 1% AEP (100 year flood
event) outline
Sheet 3

Drawing Number:
TWCLocalPlanSFRAUpdate/MB-002c

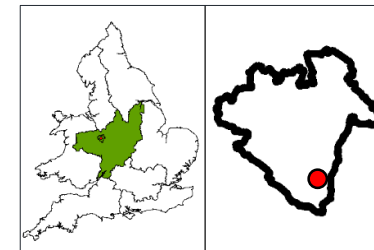
Rev:
0



Jonathan Rowe
Director of Neighbourhood,
Customer & Cultural Services
Darby House
Telford
TF3 4JA



Location Plan:



User Note :

This plan has been produced in accordance with the National Planning Policy Framework Section 10 - Meeting the challenge of climate change, flooding and coastal change. As the information is indicative rather than specific, Local Planning Authorities will nevertheless need to consult the Environment Agency on individual applications relating to main rivers and the Lead Local Flood Authority regarding Ordinary Watercourses.

Users should note that the flood plain extents were mapped at 1 : 10,000 (or as appropriate to the commission) scale, as appropriate to the level of investigation and are based on information available at the time of survey. Amendments will be required in future to account for information gathered subsequently e.g. changes in hydraulic river response or observations following flood events.

When in doubt the Environment Agency or Lead Local Flood Authority should be consulted.

Technical Note :

It should be noted that certain locations not shown may be at risk of flooding from other sources (e.g. piped drain systems, water mains etc.) and from other watercourses not shown in this study.

Legend

- Council Boundary
- Modelled Watercourse
- Housing Development Sites
- Employment Development Sites

UK Flood Hazard

- 2.5+
- 1.25 - 2.5
- 0.75 - 1.25
- 0 - 0.75

- Danger for some
- Danger for most
- Danger for all

This map is reproduced from Ordnance Survey material with the permission of Ordnance Survey on behalf of the Controller of Her Majesty's Stationary Office Crown Copyright. Unauthorized reproduction infringes Crown Copyright. Unauthorized reproduction infringes Crown Copyright and may lead to prosecution or civil proceedings. Borough of Telford and Wrekin, 09071L 2004

Project Title:
Telford & Wrekin Level 2 Strategic Flood Risk
Assessment Addendum

Scale:
NTS

A4

Date:
19/10/2015

Drawn by:
LJL

Checked by:
JAB

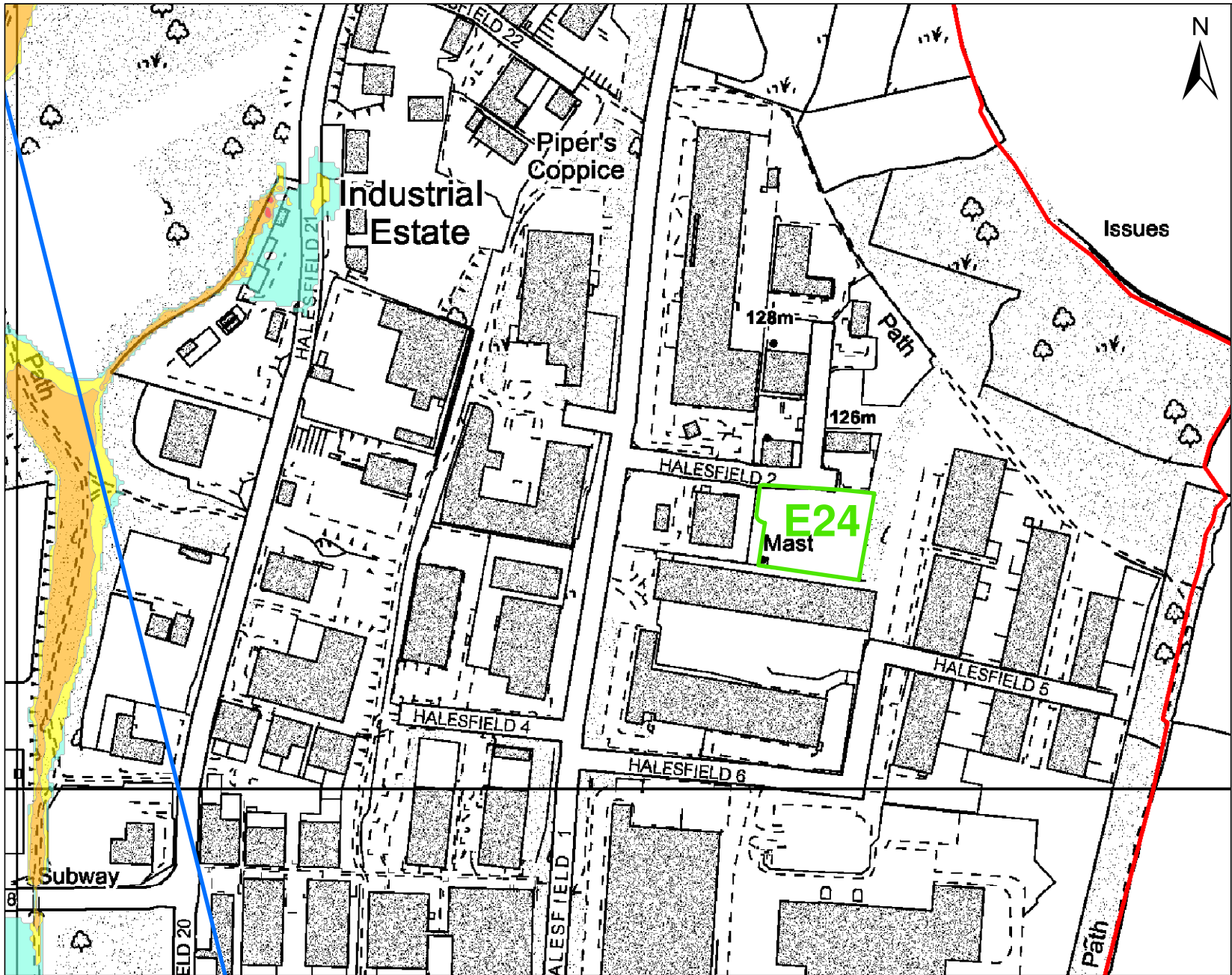
Drawing Title:
Mad Brook Hazard Map 1% AEP (100 year + 20%
Climate Change flood event) outline
Sheet 1

Drawing Number:
TWCLocalPlanSFRAUpdate/MB-003a

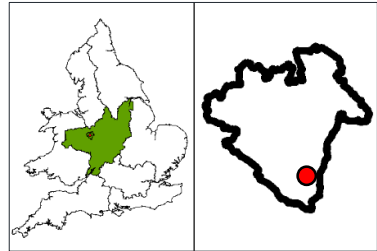
Rev:
0



Jonathan Rowe
Director of Neighbourhood,
Customer & Cultural Services
Darby House
Telford
TF3 4JA



Location Plan:



User Note :

This plan has been produced in accordance with the National Planning Policy Framework Section 10 - Meeting the challenge of climate change, flooding and coastal change. As the information is indicative rather than specific, Local Planning Authorities will nevertheless need to consult the Environment Agency on individual applications relating to main rivers and the Lead Local Flood Authority regarding Ordinary Watercourses.

Users should note that the flood plain extents were mapped at 1 : 10,000 (or as appropriate to the commission) scale, as appropriate to the level of investigation and are based on information available at the time of survey. Amendments will be required in future to account for information gathered subsequently e.g. changes in hydraulic river response or observations following flood events.

When in doubt the Environment Agency or Lead Local Flood Authority should be consulted.

Technical Note :

It should be noted that certain locations not shown may be at risk of flooding from other sources (e.g. piped drain systems, water mains etc.) and from other watercourses not shown in this study.

Legend

- Council Boundary
- Modelled Watercourse
- Housing Development Sites
- Employment Development Sites

UK Flood Hazard

- 2.5+
- 1.25 - 2.5
- 0.75 - 1.25
- 0 - 0.75

- Danger for some
- Danger for most
- Danger for all

This map is reproduced from Ordnance Survey material with the permission of Ordnance Survey on behalf of the Controller of Her Majesty's Stationary Office Crown Copyright. Unauthorized reproduction infringes Crown Copyright. Unauthorized reproduction infringes Crown Copyright and may lead to prosecution or civil proceedings. Borough of Telford and Wrekin, 09071L 2004

Project Title:
Telford & Wrekin Level 2 Strategic Flood Risk
Assessment Addendum

Scale: NTS A4 Date: 19/10/2015 Drawn by: LJJ Checked by: JAB

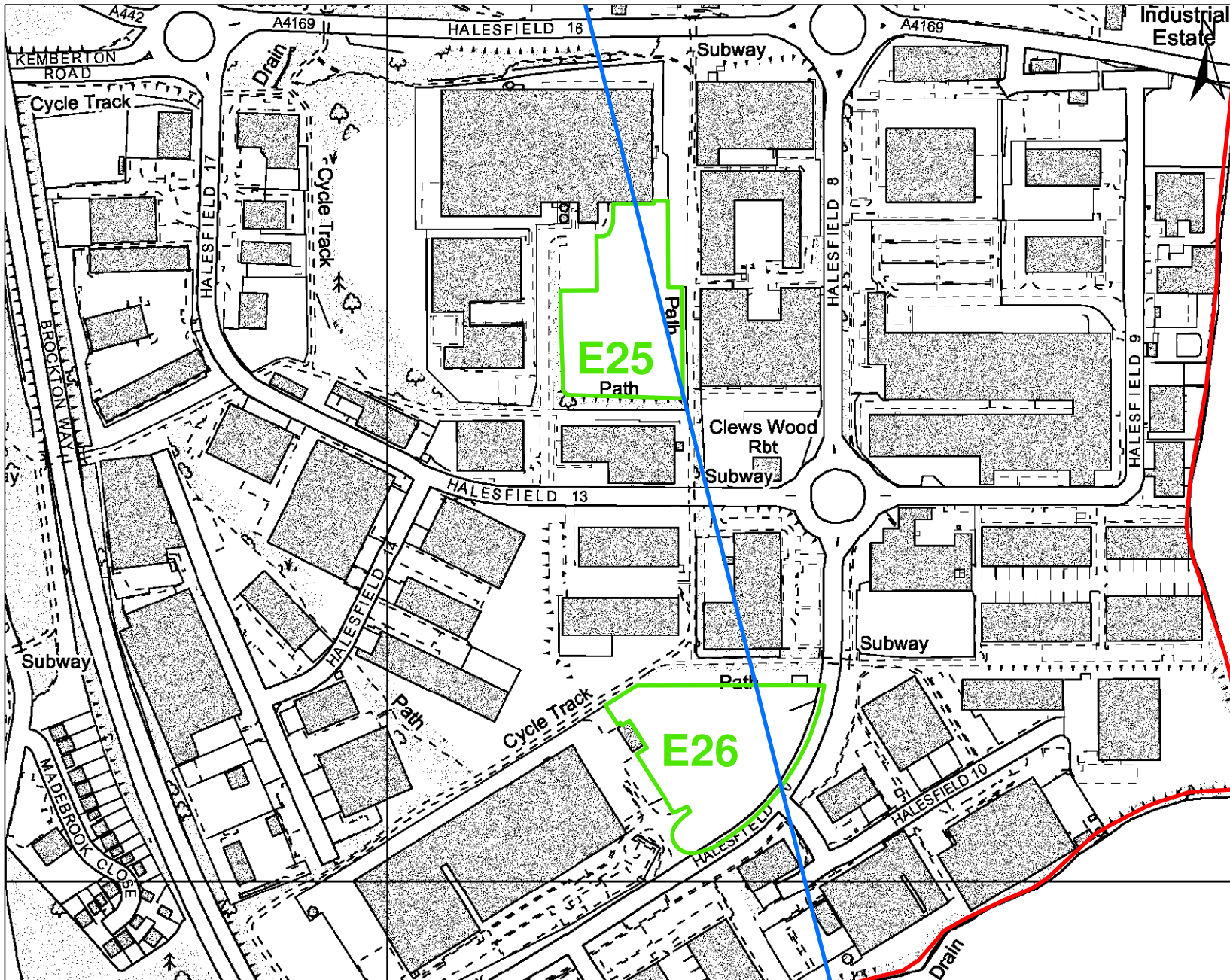
Drawing Title:
Mad Brook Hazard Map 1% AEP (100 year + 20%
Climate Change flood event) outline
Sheet 2

Drawing Number:
TWCLocalPlanSFRAUpdate/MB-003b

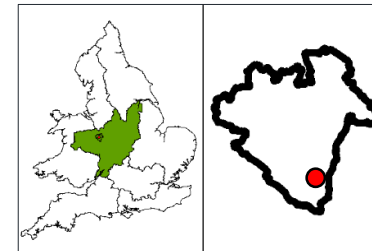
Rev:
0



Jonathan Rowe
Director of Neighbourhood,
Customer & Cultural Services
Darby House
Telford
TF3 4JA



Location Plan:



User Note :

This plan has been produced in accordance with the National Planning Policy Framework Section 10 - Meeting the challenge of climate change, flooding and coastal change. As the information is indicative rather than specific, Local Planning Authorities will nevertheless need to consult the Environment Agency on individual applications relating to main rivers and the Lead Local Flood Authority regarding Ordinary Watercourses.

Users should note that the flood plain extents were mapped at 1 : 10,000 (or as appropriate to the commission) scale, as appropriate to the level of investigation and are based on information available at the time of survey. Amendments will be required in future to account for information gathered subsequently e.g. changes in hydraulic river response or observations following flood events.

When in doubt the Environment Agency or Lead Local Flood Authority should be consulted.

Technical Note :

It should be noted that certain locations not shown may be at risk of flooding from other sources (e.g. piped drain systems, water mains etc.) and from other watercourses not shown in this study.

Legend

- Council Boundary
- Modelled Watercourse
- Housing Development Sites
- Employment Development Sites

UK Flood Hazard

- 2.5+
- 1.25 - 2.5
- 0.75 - 1.25
- 0 - 0.75

- Danger for some
- Danger for most
- Danger for all

This map is reproduced from Ordnance Survey material with the permission of Ordnance Survey on behalf of the Controller of Her Majesty's Stationary Office Crown Copyright. Unauthorized reproduction infringes Crown Copyright. Unauthorized reproduction infringes Crown Copyright and may lead to prosecution or civil proceedings. Borough of Telford and Wrekin, 09071L 2004

Project Title:
Telford & Wrekin Level 2 Strategic Flood Risk
Assessment Addendum

Scale:
NTS

A4

Date:
19/10/2015

Drawn by:
LJL

Checked by:
JAB

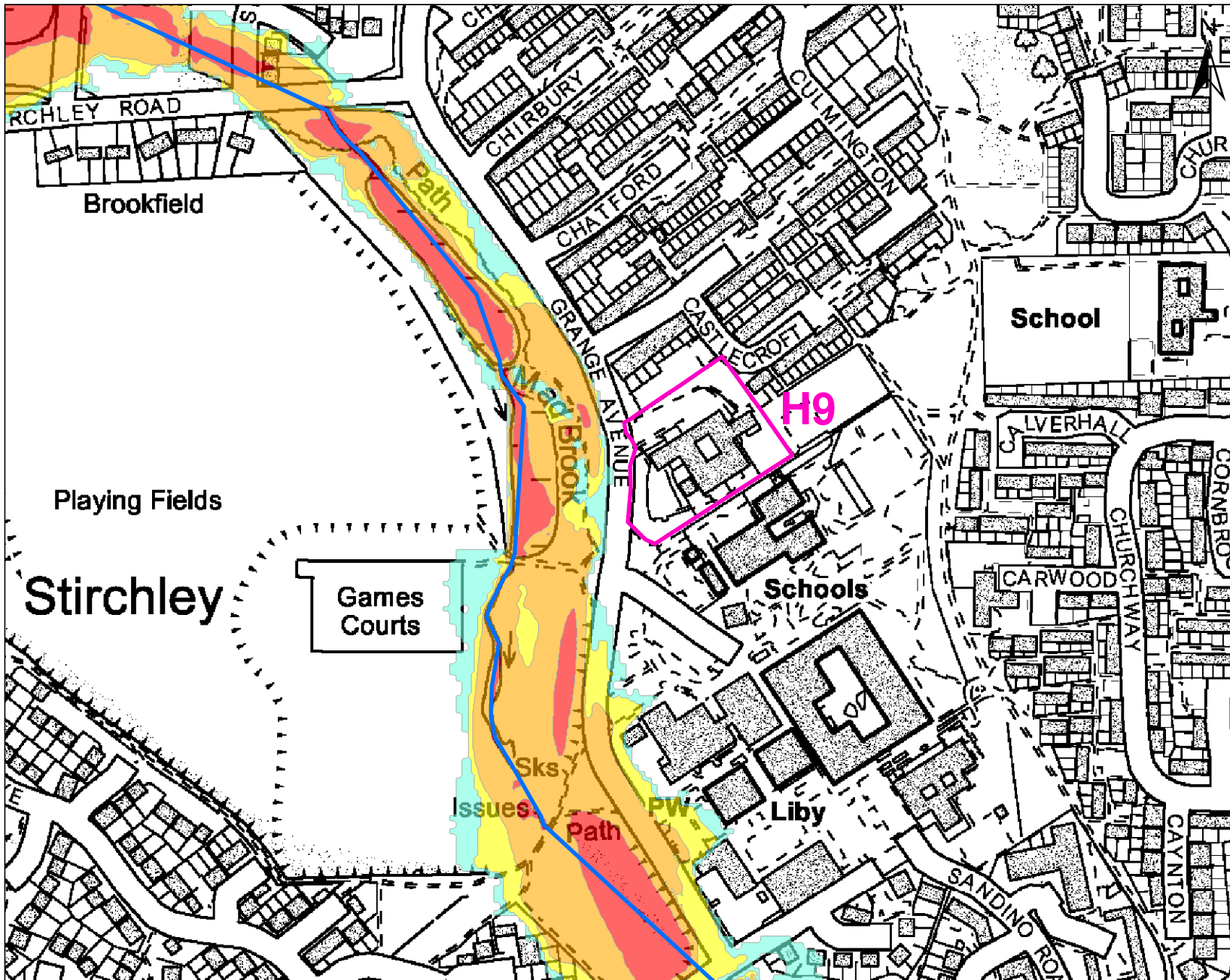
Drawing Title:
Mad Brook Hazard Map 1% AEP (100 year + 20%
Climate Change flood event) outline
Sheet 3

Drawing Number:
TWCLocalPlanSFRAUpdate/MB-003c

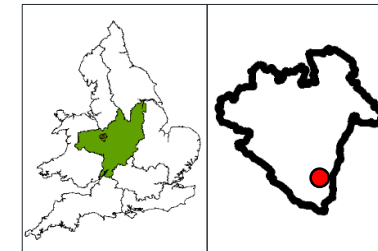
Rev:
0



Jonathan Rowe
Director of Neighbourhood,
Customer & Cultural Services
Darby House
Telford
TF3 4JA



Location Plan:



User Note :

This plan has been produced in accordance with the National Planning Policy Framework Section 10 - Meeting the challenge of climate change, flooding and coastal change. As the information is indicative rather than specific, Local Planning Authorities will nevertheless need to consult the Environment Agency on individual applications relating to main rivers and the Lead Local Flood Authority regarding Ordinary Watercourses.

Users should note that the flood plain extents were mapped at 1 : 10,000 (or as appropriate to the commission) scale, as appropriate to the level of investigation and are based on information available at the time of survey. Amendments will be required in future to account for information gathered subsequently e.g. changes in hydraulic river response or observations following flood events.

When in doubt the Environment Agency or Lead Local Flood Authority should be consulted.

Technical Note :

It should be noted that certain locations not shown may be at risk of flooding from other sources (e.g. piped drain systems, water mains etc.) and from other watercourses not shown in this study.

Legend

- Council Boundary
- Modelled Watercourse
- Housing Development Sites
- Employment Development Sites

UK Flood Hazard

- 2.5+
- 1.25 - 2.5
- 0.75 - 1.25
- 0 - 0.75

- Danger for some
- Danger for most
- Danger for all

This map is reproduced from Ordnance Survey material with the permission of Ordnance Survey on behalf of the Controller of Her Majesty's Stationary Office Crown Copyright. Unauthorized reproduction infringes Crown Copyright and may lead to prosecution or civil proceedings. Borough of Telford and Wrekin, 09071L 2004

Project Title:
Telford & Wrekin Level 2 Strategic Flood Risk
Assessment Addendum

Scale:
NTS

A4

Date:
19/10/2015

Drawn by:
LJL

Checked by:
JAB

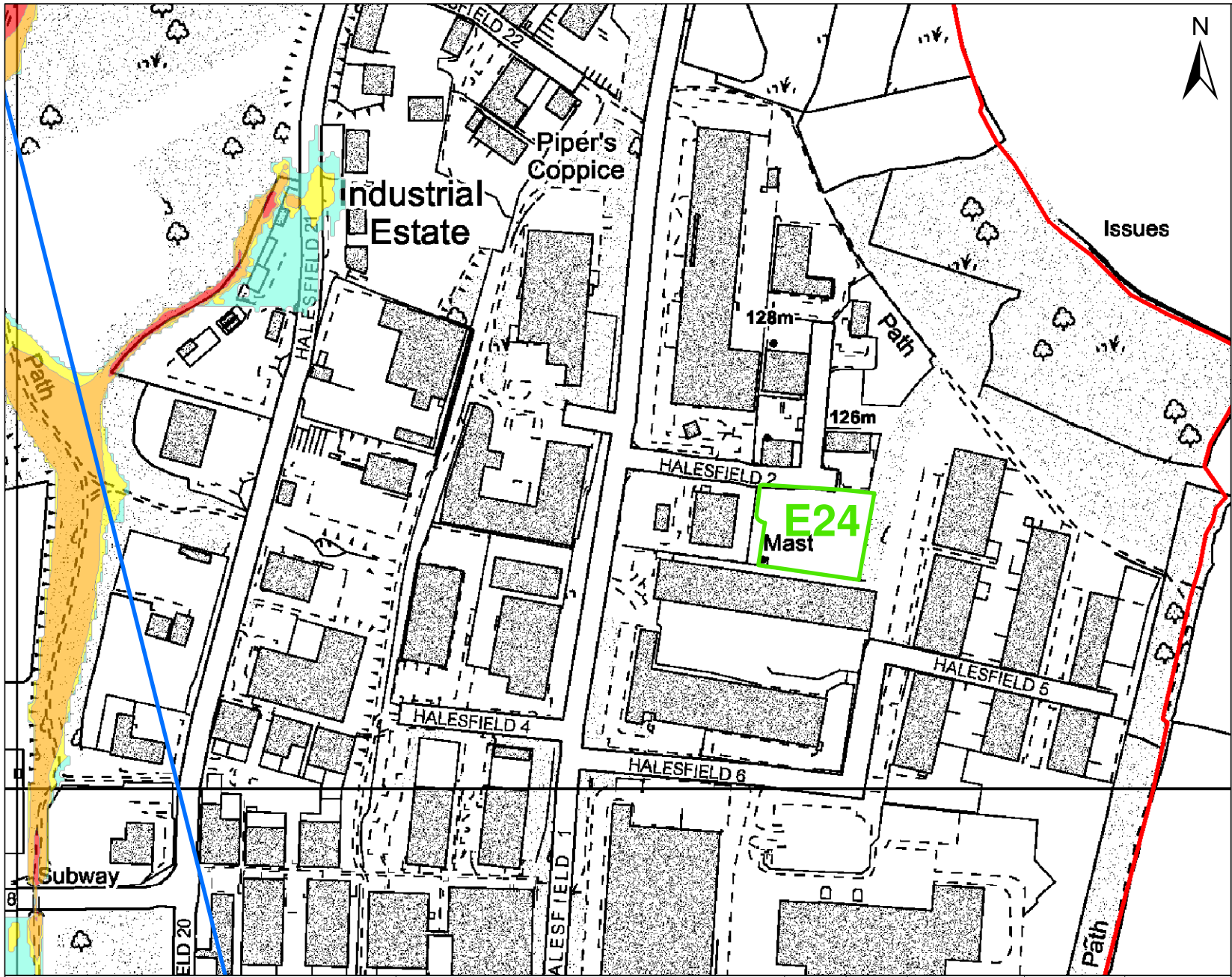
Drawing Title:
Mad Brook Hazard Map 0.1% AEP (1000 year flood
event) outline
Sheet 1

Drawing Number:
TWCLocalPlanSFRAUpdate/MB-004a

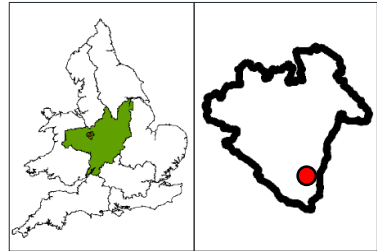
Rev:
0



Jonathan Rowe
Director of Neighbourhood,
Customer & Cultural Services
Darby House
Telford
TF3 4JA



Location Plan:



User Note :

This plan has been produced in accordance with the National Planning Policy Framework Section 10 - Meeting the challenge of climate change, flooding and coastal change. As the information is indicative rather than specific, Local Planning Authorities will nevertheless need to consult the Environment Agency on individual applications relating to main rivers and the Lead Local Flood Authority regarding Ordinary Watercourses.

Users should note that the flood plain extents were mapped at 1 : 10,000 (or as appropriate to the commission) scale, as appropriate to the level of investigation and are based on information available at the time of survey. Amendments will be required in future to account for information gathered subsequently e.g. changes in hydraulic river response or observations following flood events.

When in doubt the Environment Agency or Lead Local Flood Authority should be consulted.

Technical Note :

It should be noted that certain locations not shown may be at risk of flooding from other sources (e.g. piped drain systems, water mains etc.) and from other watercourses not shown in this study.

Legend

- Council Boundary
- Modelled Watercourse
- Housing Development Sites
- Employment Development Sites

UK Flood Hazard

- 2.5+
- 1.25 - 2.5
- 0.75 - 1.25
- 0 - 0.75

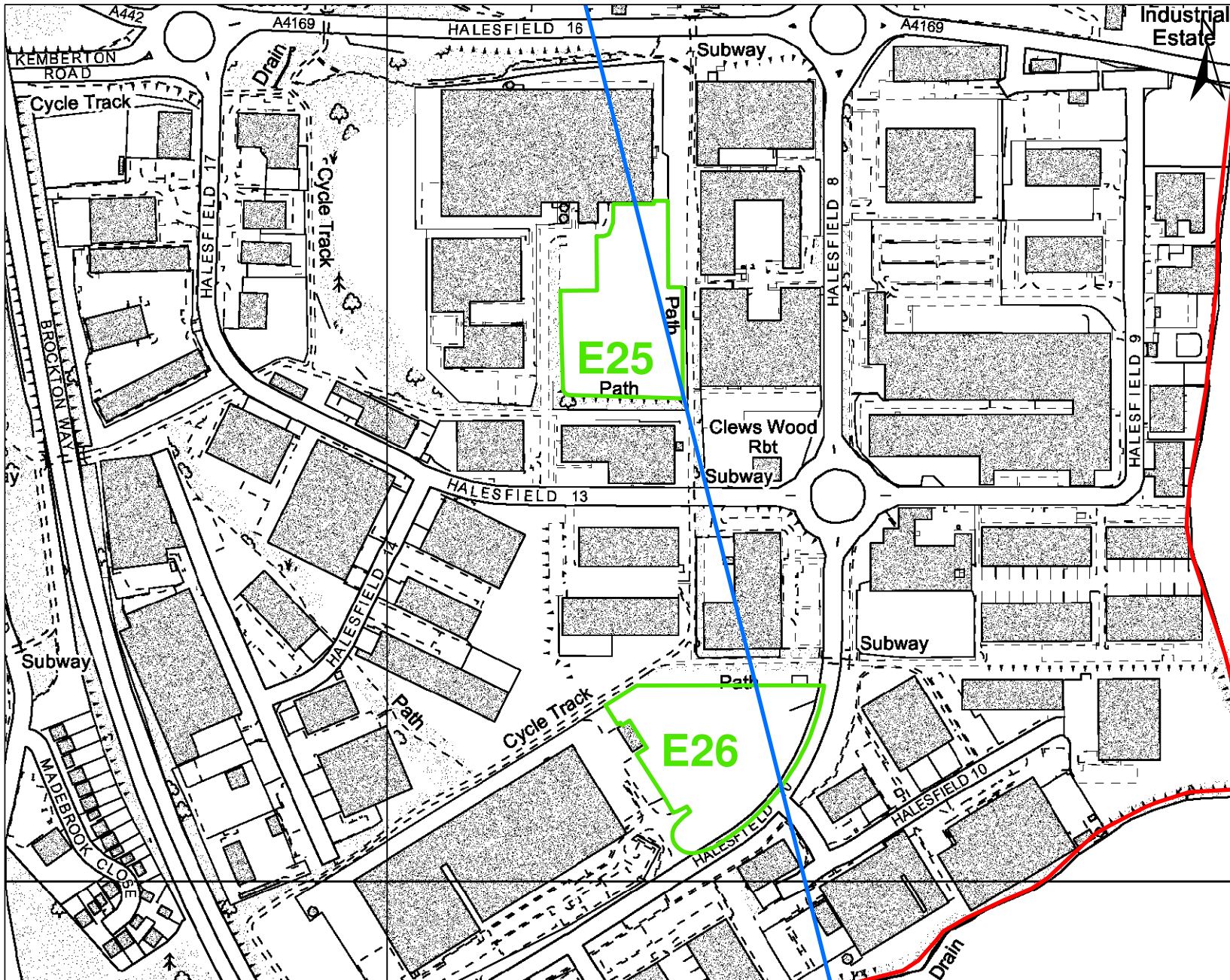
- Danger for some
- Danger for most
- Danger for all

This map is reproduced from Ordnance Survey material with the permission of Ordnance Survey on behalf of the Controller of Her Majesty's Stationary Office Crown Copyright. Unauthorised reproduction infringes Crown Copyright. Unauthorised reproduction infringes Crown Copyright and may lead to prosecution or civil proceedings. Borough of Telford and Wrekin, 09071L 2004

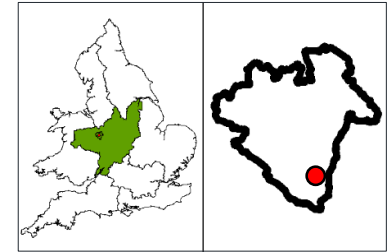
Project Title:
Telford & Wrekin Level 2 Strategic Flood Risk Assessment Addendum

Drawing Title:
Mad Brook Hazard Map 0.1% AEP (1000 year flood event) outline
Sheet 2

Scale: NTS	A4	Date: 19/10/2015	Drawn by: LJL	Checked by: JAB
Drawing Number: TWCLocalPlanSFRAUpdate/MB-004b				Rev: 0



Location Plan:



User Note :

This plan has been produced in accordance with the National Planning Policy Framework Section 10 - Meeting the challenge of climate change, flooding and coastal change. As the information is indicative rather than specific, Local Planning Authorities will nevertheless need to consult the Environment Agency on individual applications relating to main rivers and the Lead Local Flood Authority regarding Ordinary Watercourses.

Users should note that the flood plain extents were mapped at 1 : 10,000 (or as appropriate to the commission) scale, as appropriate to the level of investigation and are based on information available at the time of survey. Amendments will be required in future to account for information gathered subsequently e.g. changes in hydraulic river response or observations following flood events.

When in doubt the Environment Agency or Lead Local Flood Authority should be consulted.

Technical Note :

It should be noted that certain locations not shown may be at risk of flooding from other sources (e.g. piped drain systems, water mains etc.) and from other watercourses not shown in this study.

Legend

- Council Boundary
- Modelled Watercourse
- Housing Development Sites
- Employment Development Sites

UK Flood Hazard

- 2.5+
- 1.25 - 2.5
- 0.75 - 1.25
- 0 - 0.75

- Danger for some
- Danger for most
- Danger for all

This map is reproduced from Ordnance Survey material with the permission of Ordnance Survey on behalf of the Controller of Her Majesty's Stationary Office Crown Copyright. Unauthorized reproduction infringes Crown Copyright. Unauthorized reproduction infringes Crown Copyright and may lead to prosecution or civil proceedings. Borough of Telford and Wrekin, 09071L 2004

Project Title:
Telford & Wrekin Level 2 Strategic Flood Risk
Assessment Addendum

Scale:
NTS

A4

Date:
19/10/2015

Drawn by:
LJL

Checked by:
JAB

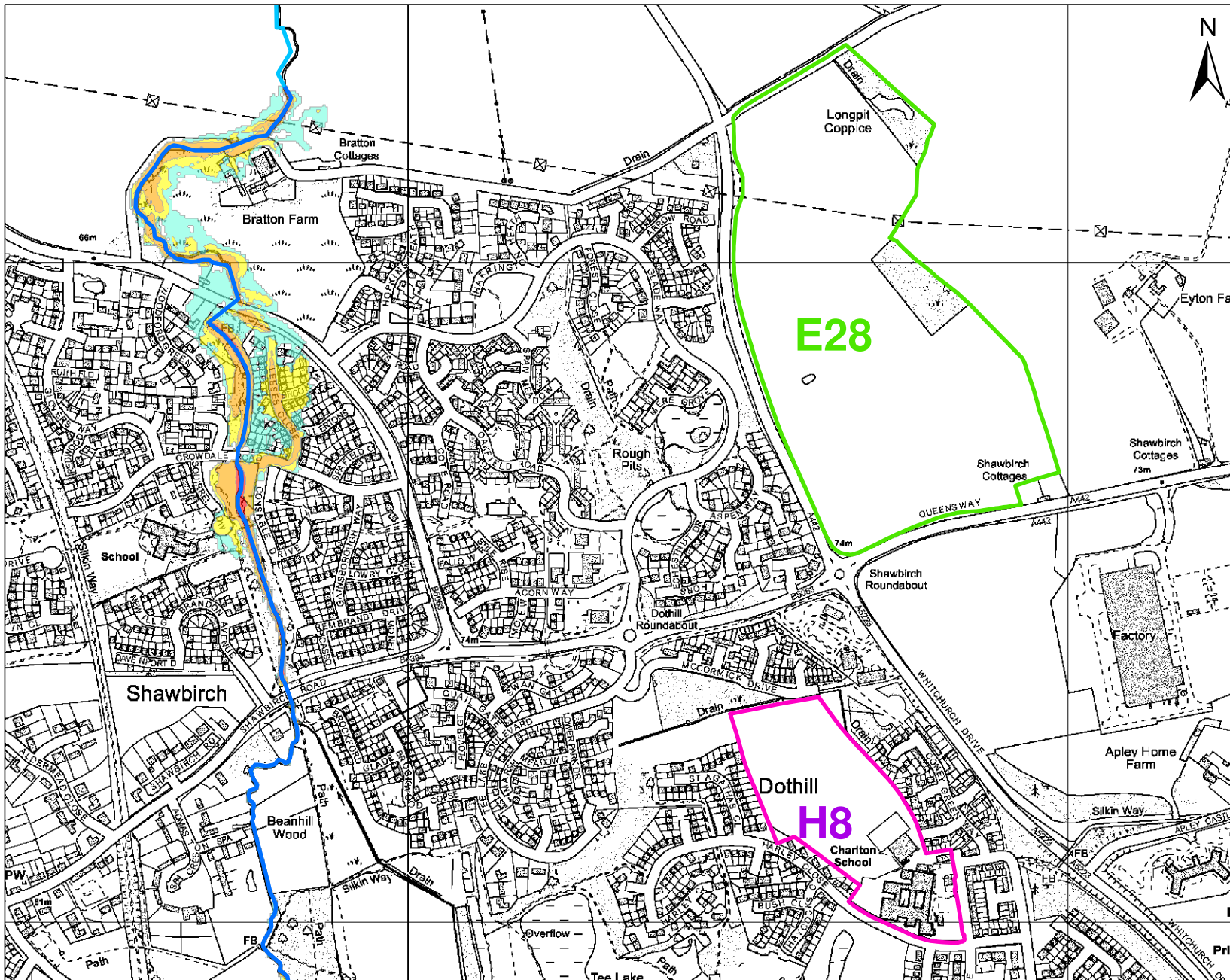
Drawing Title:
Mad Brook Hazard Map 0.1% AEP (1000 year flood
event) outline
Sheet 3

Drawing Number:
TWCLocalPlanSFRAUpdate/MB-004c

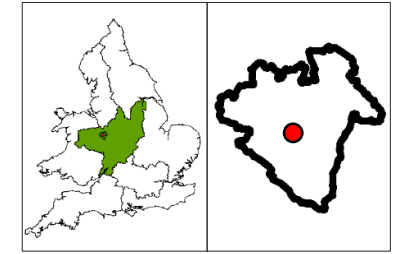
Rev:
0



Jonathan Rowe
Director of Neighbourhood,
Customer & Cultural Services
Darby House
Telford
TF3 4JA



Location Plan:



User Note :

This plan has been produced in accordance with the National Planning Policy Framework Section 10 - Meeting the challenge of climate change, flooding and coastal change. As the information is indicative rather than specific, Local Planning Authorities will nevertheless need to consult the Environment Agency on individual applications relating to main rivers and the Lead Local Flood Authority regarding Ordinary Watercourses.

Users should note that the flood plain extents were mapped at 1 : 10,000 (or as appropriate to the commission) scale, as appropriate to the level of investigation and are based on information available at the time of survey. Amendments will be required in future to account for information gathered subsequently e.g. changes in hydraulic river response or observations following flood events.

When in doubt the Environment Agency or Lead Local Flood Authority should be consulted.

Technical Note :

It should be noted that certain locations not shown may be at risk of flooding from other sources (e.g. piped drain systems, water mains etc.) and from other watercourses not shown in this study.

Legend

- Council Boundary
- Modelled Watercourse
- Housing Development Sites
- Employment Development Sites

UK Flood Hazard

- 2.5+
- 1.25 - 2.5
- 0.75 - 1.25
- 0 - 0.75

- Danger for some
- Danger for most
- Danger for all

This map is reproduced from Ordnance Survey material with the permission of Ordnance Survey on behalf of the Controller of Her Majesty's Stationary Office Crown Copyright. Unauthorized reproduction infringes Crown Copyright. Unauthorized reproduction infringes Crown Copyright and may lead to prosecution or civil proceedings. Borough of Telford and Wrekin, 09071L 2004

Project Title:
Telford & Wrekin Level 2 Strategic Flood Risk
Assessment Addendum

Scale:
NTS

A4

Date:
19/10/2015

Drawn by:
LJL

Checked by:
JAB

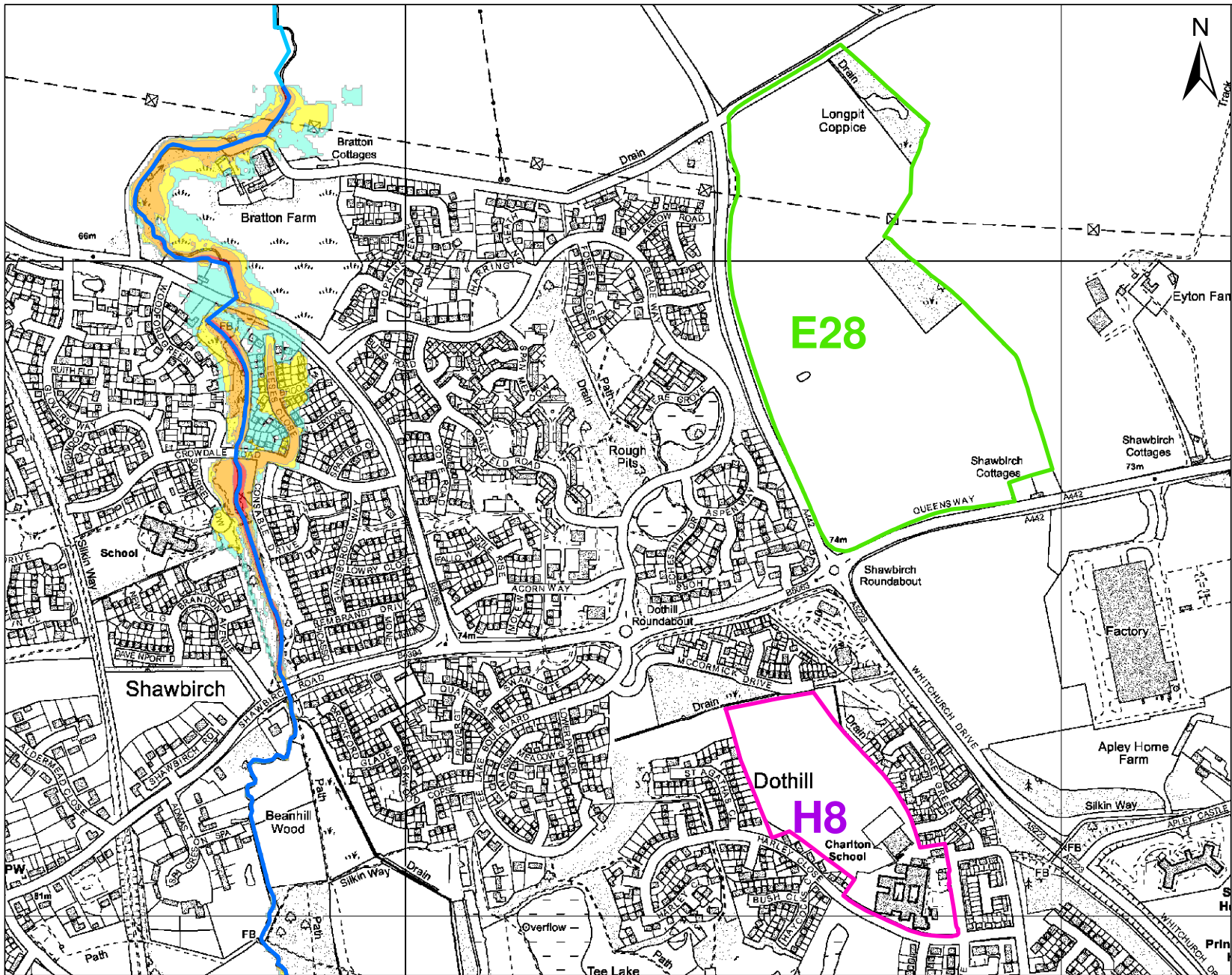
Drawing Title:
Tributary of the Hurley Brook Hazard Map 5% AEP
(20 year flood event) outline

Drawing Number:
TWCLocalPlanSFRAUpdate/TribHB-001

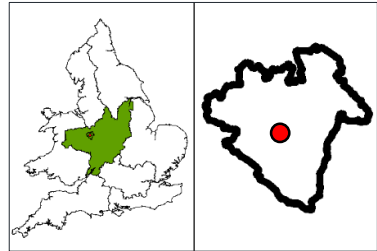
Rev:
0



Jonathan Rowe
Director of Neighbourhood,
Customer & Cultural Services
Darby House
Telford
TF3 4JA



Location Plan:



User Note :

This plan has been produced in accordance with the National Planning Policy Framework Section 10 - Meeting the challenge of climate change, flooding and coastal change. As the information is indicative rather than specific, Local Planning Authorities will nevertheless need to consult the Environment Agency on individual applications relating to main rivers and the Lead Local Flood Authority regarding Ordinary Watercourses.

Users should note that the flood plain extents were mapped at 1 : 10,000 (or as appropriate to the commission) scale, as appropriate to the level of investigation and are based on information available at the time of survey. Amendments will be required in future to account for information gathered subsequently e.g. changes in hydraulic river response or observations following flood events.

When in doubt the Environment Agency or Lead Local Flood Authority should be consulted.

Technical Note :

It should be noted that certain locations not shown may be at risk of flooding from other sources (e.g. piped drain systems, watermain etc.) and from other watercourses not shown in this study.

Legend

- Council Boundary
- Modelled Watercourse
- Housing Development Sites
- Employment Development Sites

UK Flood Hazard

- 2.5+
- 1.25 - 2.5
- 0.75 - 1.25
- 0 - 0.75

- Danger for some
- Danger for most
- Danger for all

This map is reproduced from Ordnance Survey material with the permission of Ordnance Survey on behalf of the Controller of Her Majesty's Stationary Office Crown Copyright. Unauthorized reproduction infringes Crown Copyright. Unauthorized reproduction infringes Crown Copyright and may lead to prosecution or civil proceedings. Borough of Telford and Wrekin, 09071L 2004

Project Title:
Telford & Wrekin Level 2 Strategic Flood Risk Assessment Addendum

Scale:
NTS

A4

Date:
19/10/2015

Drawn by:
LJL

Checked by:
JAB

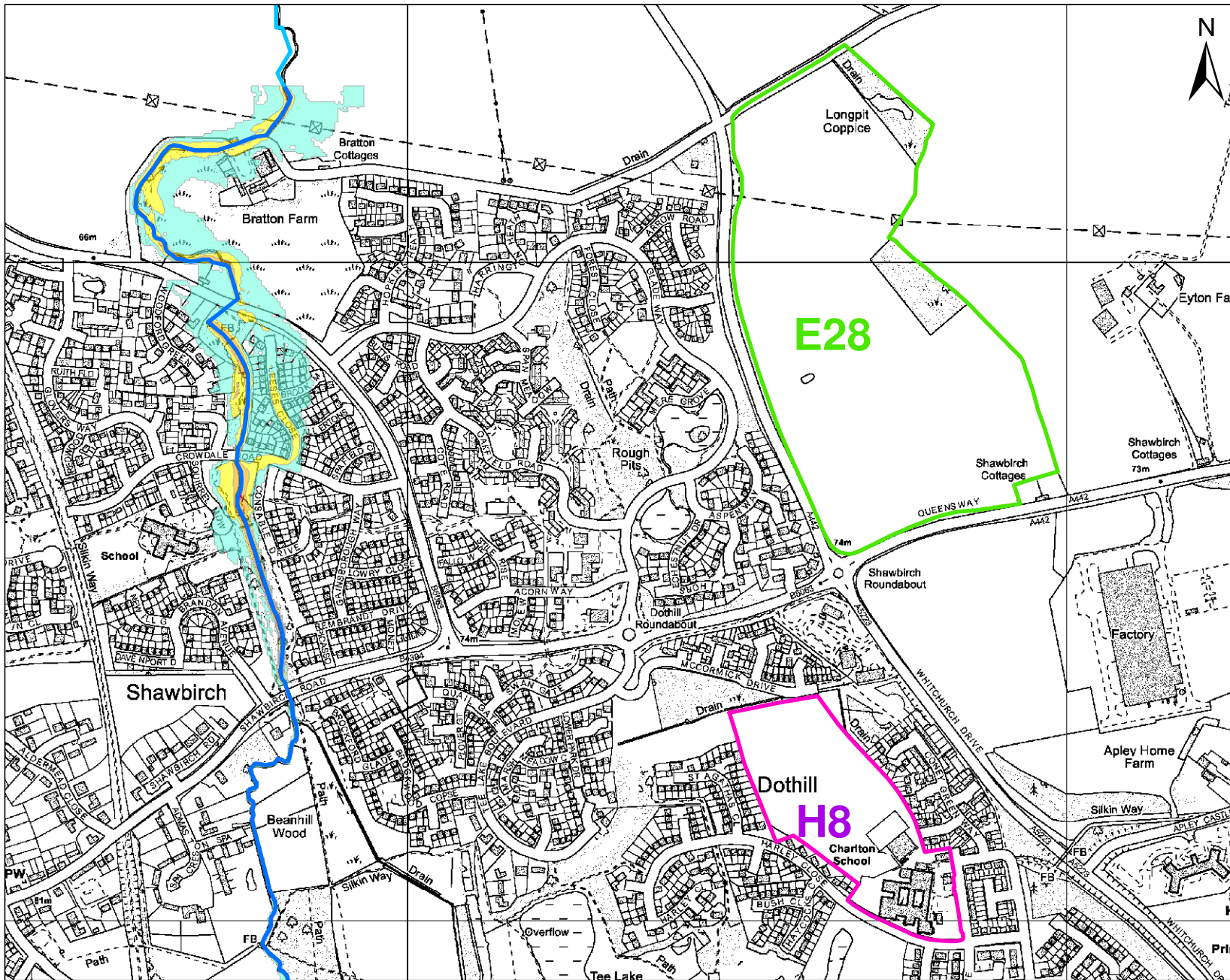
Drawing Title:
Tributary of the Hurley Brook Hazard Map 1% AEP (100 year flood event) outline

Drawing Number:
TWCLocalPlanSFRAUpdate/TribHB-002

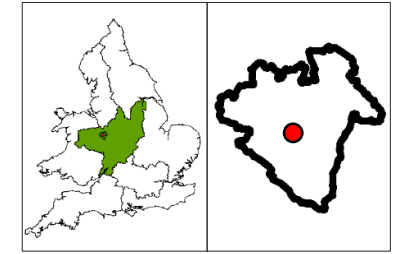
Rev:
0



Jonathan Rowe
Director of Neighbourhood,
Customer & Cultural Services
Darby House
Telford
TF3 4JA



Location Plan:



User Note :

This plan has been produced in accordance with the National Planning Policy Framework Section 10 - Meeting the challenge of climate change, flooding and coastal change. As the information is indicative rather than specific, Local Planning Authorities will nevertheless need to consult the Environment Agency on individual applications relating to main rivers and the Lead Local Flood Authority regarding Ordinary Watercourses.

Users should note that the flood plain extents were mapped at 1 : 10,000 (or as appropriate to the commission) scale, as appropriate to the level of investigation and are based on information available at the time of survey. Amendments will be required in future to account for information gathered subsequently e.g. changes in hydraulic river response or observations following flood events.

When in doubt the Environment Agency or Lead Local Flood Authority should be consulted.

Technical Note :

It should be noted that certain locations not shown may be at risk of flooding from other sources (e.g. piped drain systems, water mains etc.) and from other watercourses not shown in this study.

Legend

- Council Boundary
- Modelled Watercourse
- Housing Development Sites
- Employment Development Sites

UK Flood Hazard

- 2.5+
- 1.25 - 2.5
- 0.75 - 1.25
- 0 - 0.75

- Danger for some
- Danger for most
- Danger for all

This map is reproduced from Ordnance Survey material with the permission of Ordnance Survey on behalf of the Controller of Her Majesty's Stationary Office Crown Copyright. Unauthorized reproduction infringes Crown Copyright. Unauthorized reproduction infringes Crown Copyright and may lead to prosecution or civil proceedings. Borough of Telford and Wrekin, 09071L 2004

Project Title:
Telford & Wrekin Level 2 Strategic Flood Risk
Assessment Addendum

Scale:
NTS

A4

Date:
19/10/2015

Drawn by:
LJL

Checked by:
JAB

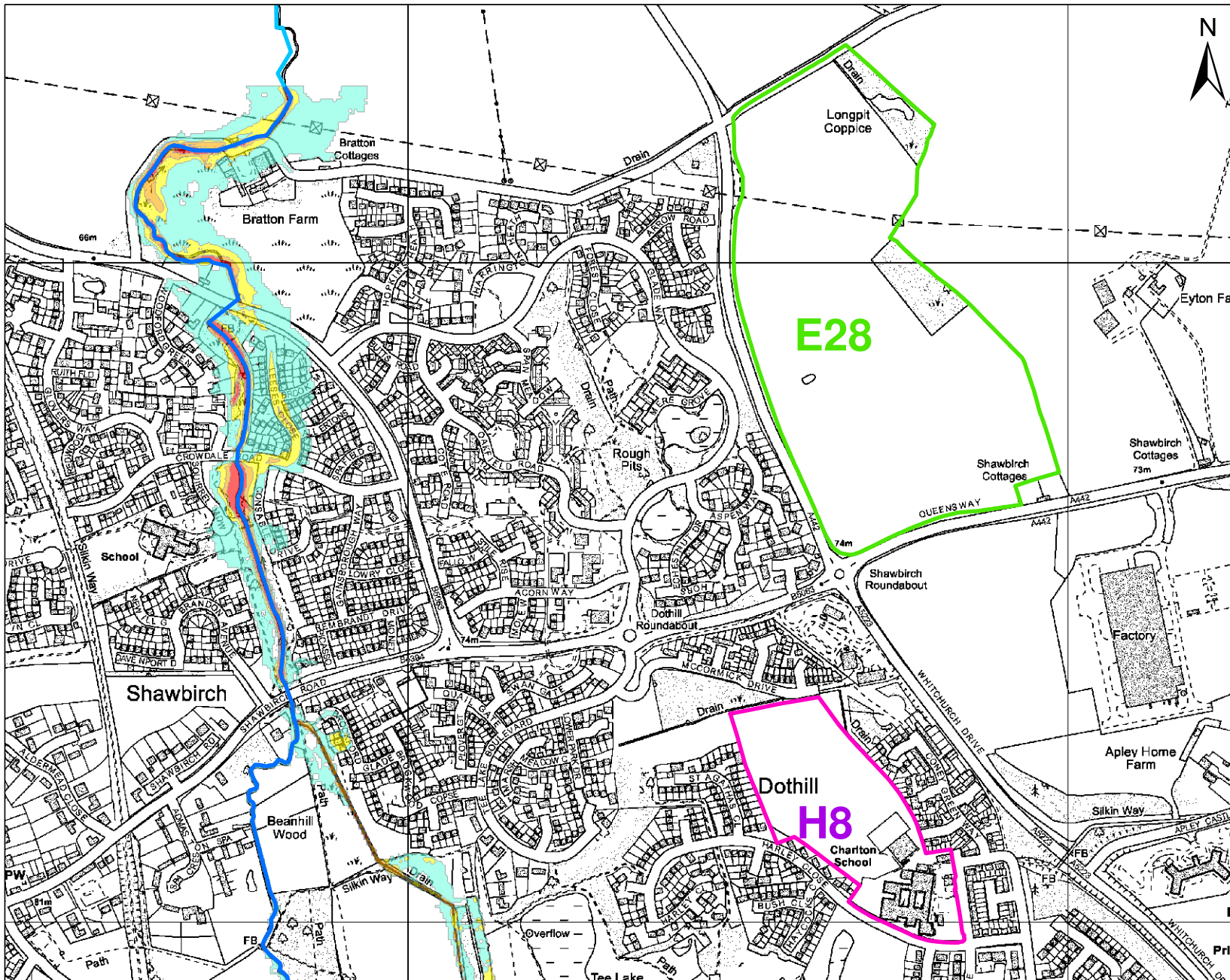
Drawing Title:
Tributary of the Hurley Brook Hazard Map 1% AEP
(100 year + 20% Climate Change flood event)
outline

Drawing Number:
TWCLocalPlanSFRAUpdate/TribHB-003

Rev:
0



Jonathan Rowe
Director of Neighbourhood,
Customer & Cultural Services
Darby House
Telford
TF3 4JA



This map is reproduced from Ordnance Survey material with the permission of Ordnance Survey on behalf of the Controller of Her Majesty's Stationary Office Crown Copyright. Unauthorized reproduction infringes Crown Copyright. Unauthorized reproduction infringes Crown Copyright and may lead to prosecution or civil proceedings. Borough of Telford and Wrekin, 09071L 2004

Project Title:
Telford & Wrekin Level 2 Strategic Flood Risk
Assessment Addendum

Scale:
NTS

A4

Date:
19/10/2015

Drawn by:
LJL

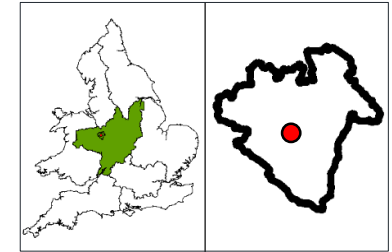
Checked by:
JAB

Drawing Title:
Tributary of the Hurley Brook Hazard Map 0.1%
AEP (1000 year flood event) outline

Drawing Number:
TWCLocalPlanSFRAUpdate/TribB-004

Rev:
0

Location Plan:



User Note :

This plan has been produced in accordance with the National Planning Policy Framework Section 10 - Meeting the challenge of climate change, flooding and coastal change. As the information is indicative rather than specific, Local Planning Authorities will nevertheless need to consult the Environment Agency on individual applications relating to main rivers and the Lead Local Flood Authority regarding Ordinary Watercourses.

Users should note that the flood plain extents were mapped at 1 : 10,000 (or as appropriate to the commission) scale, as appropriate to the level of investigation and are based on information available at the time of survey. Amendments will be required in future to account for information gathered subsequently e.g. changes in hydraulic river response or observations following flood events.

When in doubt the Environment Agency or Lead Local Flood Authority should be consulted.

Technical Note :

It should be noted that certain locations not shown may be at risk of flooding from other sources (e.g. piped drain systems, water mains etc.) and from other watercourses not shown in this study.

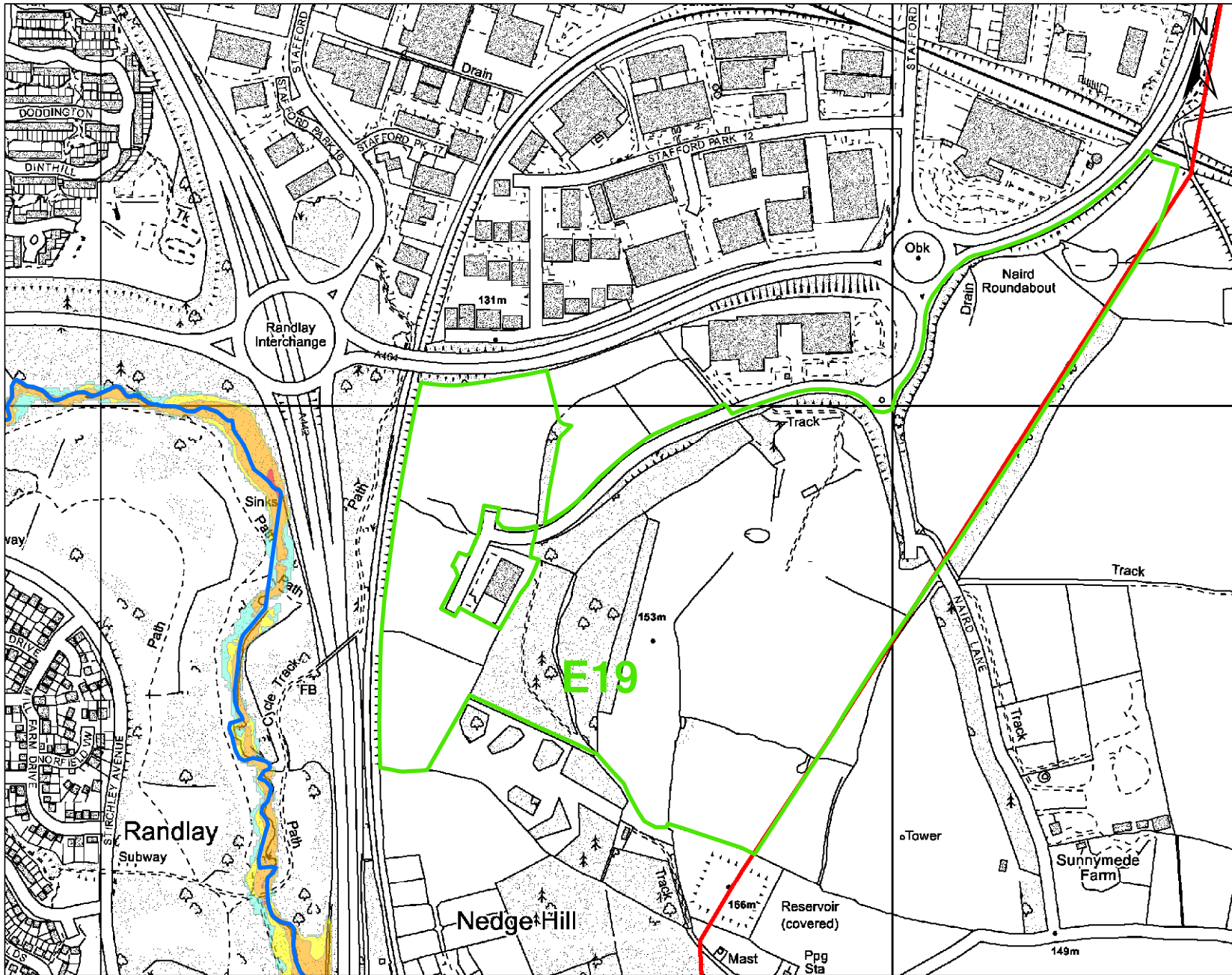
Legend

- Council Boundary
- Modelled Watercourse
- Housing Development Sites
- Employment Development Sites

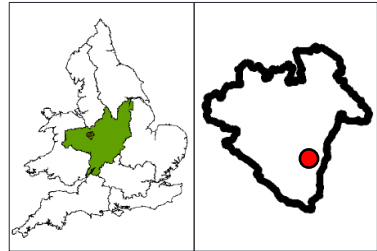
UK Flood Hazard

- 2.5+
- 1.25 - 2.5
- 0.75 - 1.25
- 0 - 0.75

- Danger for some
- Danger for most
- Danger for all



Location Plan:



User Note :

This plan has been produced in accordance with the National Planning Policy Framework Section 10 - Meeting the challenge of climate change, flooding and coastal change. As the information is indicative rather than specific, Local Planning Authorities will nevertheless need to consult the Environment Agency on individual applications relating to main rivers and the Lead Local Flood Authority regarding Ordinary Watercourses.

Users should note that the flood plain extents were mapped at 1 : 10,000 (or as appropriate to the commission) scale, as appropriate to the level of investigation and are based on information available at the time of survey. Amendments will be required in future to account for information gathered subsequently e.g. changes in hydraulic river response or observations following flood events.

When in doubt the Environment Agency or Lead Local Flood Authority should be consulted.

Technical Note :

It should be noted that certain locations not shown may be at risk of flooding from other sources (e.g. piped drain systems, water mains etc.) and from other watercourses not shown in this study.

Legend

- Council Boundary
- Modelled Watercourse
- Housing Development Sites
- Employment Development Sites

UK Flood Hazard

- 2.5+
- 1.25 - 2.5
- 0.75 - 1.25
- 0 - 0.75

- Danger for some
- Danger for most
- Danger for all

This map is reproduced from Ordnance Survey material with the permission of Ordnance Survey on behalf of the Controller of Her Majesty's Stationary Office Crown Copyright. Unauthorized reproduction infringes Crown Copyright. Unauthorized reproduction infringes Crown Copyright and may lead to prosecution or civil proceedings. Borough of Telford and Wrekin, 09071L 2004

Project Title:
Telford & Wrekin Level 2 Strategic Flood Risk
Assessment Addendum

Scale:
NTS

A4

Date:
13/10/2015

Drawn by:
LJL

Checked by:
JAB

Drawing Title:
Tributary of the Wesley Brook Hazard Map 5% AEP
(20 year flood event) outline

Drawing Number:
TWCLocalPlanSFRAUpdate/TribWB-001

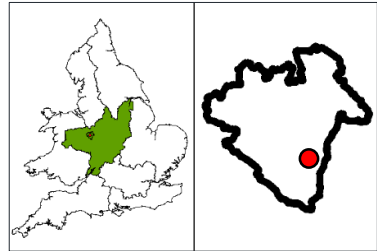
Rev:
0



Jonathan Rowe
Director of Neighbourhood,
Customer & Cultural Services
Darby House
Telford
TF3 4JA



Location Plan:



User Note :

This plan has been produced in accordance with the National Planning Policy Framework Section 10 - Meeting the challenge of climate change, flooding and coastal change. As the information is indicative rather than specific, Local Planning Authorities will nevertheless need to consult the Environment Agency on individual applications relating to main rivers and the Lead Local Flood Authority regarding Ordinary Watercourses.

Users should note that the flood plain extents were mapped at 1 : 10,000 (or as appropriate to the commission) scale, as appropriate to the level of investigation and are based on information available at the time of survey. Amendments will be required in future to account for information gathered subsequently e.g. changes in hydraulic river response or observations following flood events.

When in doubt the Environment Agency or Lead Local Flood Authority should be consulted.

Technical Note :

It should be noted that certain locations not shown may be at risk of flooding from other sources (e.g. piped drain systems, water mains etc.) and from other watercourses not shown in this study.

Legend

- Council Boundary
- Modelled Watercourse
- Housing Development Sites
- Employment Development Sites

UK Flood Hazard

- 2.5+
- 1.25 - 2.5
- 0.75 - 1.25
- 0 - 0.75

- Danger for some
- Danger for most
- Danger for all

This map is reproduced from Ordnance Survey material with the permission of Ordnance Survey on behalf of the Controller of Her Majesty's Stationary Office Crown Copyright. Unauthorized reproduction infringes Crown Copyright. Unauthorized reproduction infringes Crown Copyright and may lead to prosecution or civil proceedings. Borough of Telford and Wrekin, 09071L 2004

Project Title:
Telford & Wrekin Level 2 Strategic Flood Risk Assessment Addendum

Scale: NTS A4 Date: 13/10/2015 Drawn by: L.J.L. Checked by: J.A.B.

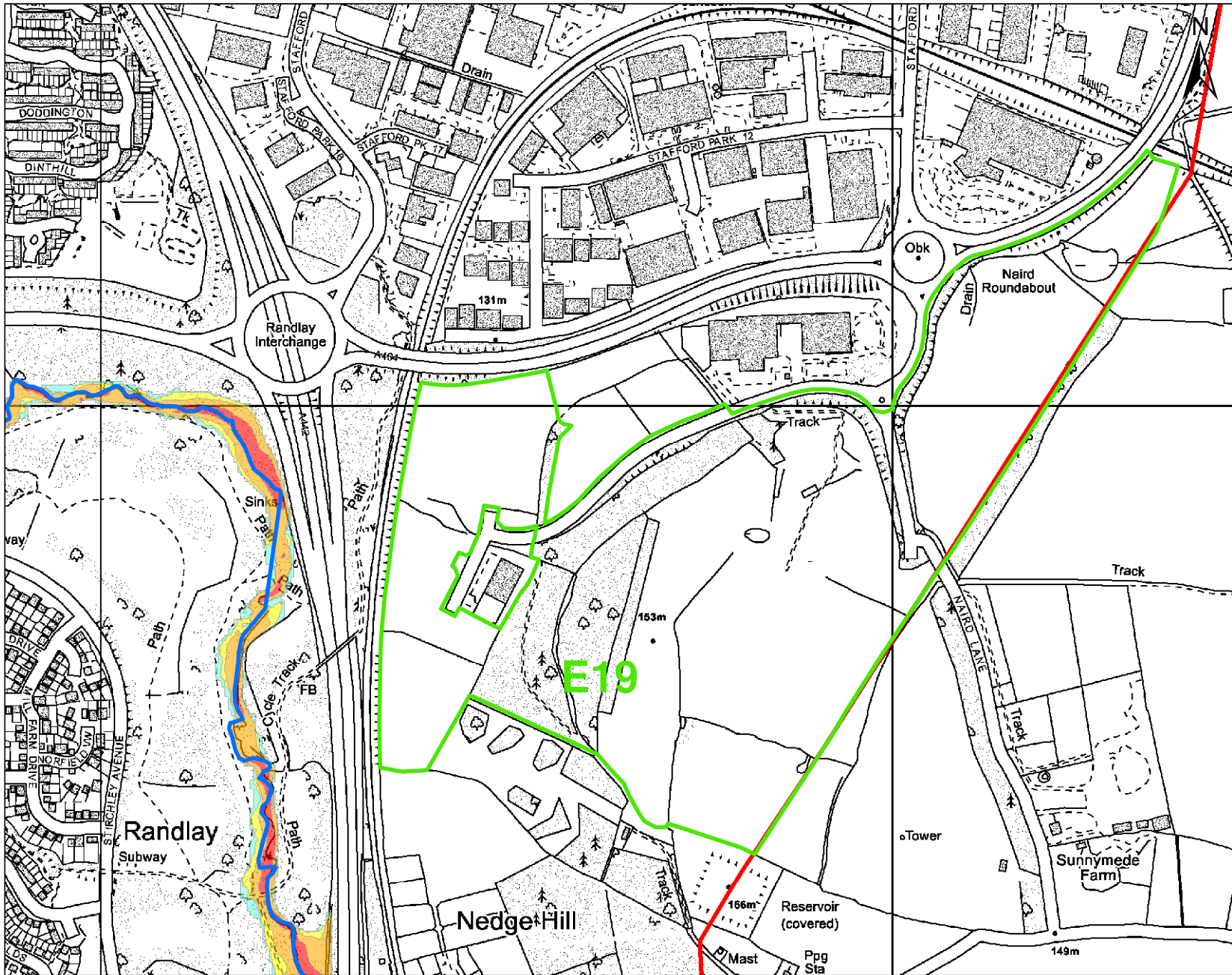
Drawing Title:
Tributary of the Wesley Brook Hazard Map 1% AEP (100 year flood event) outline

Drawing Number:
TWCLocalPlanSFRAUpdate/TribWB-002

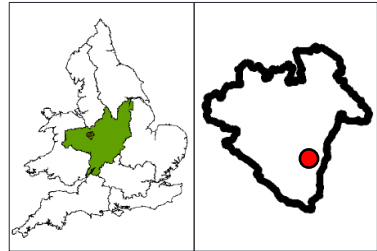
Rev:
0



Jonathan Rowe
Director of Neighbourhood,
Customer & Cultural Services
Darby House
Telford
TF3 4JA



Location Plan:



User Note :

This plan has been produced in accordance with the National Planning Policy Framework Section 10 - Meeting the challenge of climate change, flooding and coastal change. As the information is indicative rather than specific, Local Planning Authorities will nevertheless need to consult the Environment Agency on individual applications relating to main rivers and the Lead Local Flood Authority regarding Ordinary Watercourses.

Users should note that the flood plain extents were mapped at 1 : 10,000 (or as appropriate to the commission) scale, as appropriate to the level of investigation and are based on information available at the time of survey. Amendments will be required in future to account for information gathered subsequently e.g. changes in hydraulic river response or observations following flood events.

When in doubt the Environment Agency or Lead Local Flood Authority should be consulted.

Technical Note :

It should be noted that certain locations not shown may be at risk of flooding from other sources (e.g. piped drain systems, water mains etc.) and from other watercourses not shown in this study.

Legend

- Council Boundary
- Modelled Watercourse
- Housing Development Sites
- Employment Development Sites

UK Flood Hazard

- 2.5+
- 1.25 - 2.5
- 0.75 - 1.25
- 0 - 0.75

- Danger for some
- Danger for most
- Danger for all

This map is reproduced from Ordnance Survey material with the permission of Ordnance Survey on behalf of the Controller of Her Majesty's Stationary Office. Crown Copyright. Unauthorized reproduction infringes Crown Copyright. Unauthorized reproduction infringes Crown Copyright and may lead to prosecution or civil proceedings. Borough of Telford and Wrekin, 09071L 2004

Project Title:
Telford & Wrekin Level 2 Strategic Flood Risk Assessment Addendum

Scale:
NTS

A4

Date:
13/10/2015

Drawn by:
LJL

Checked by:
JAB

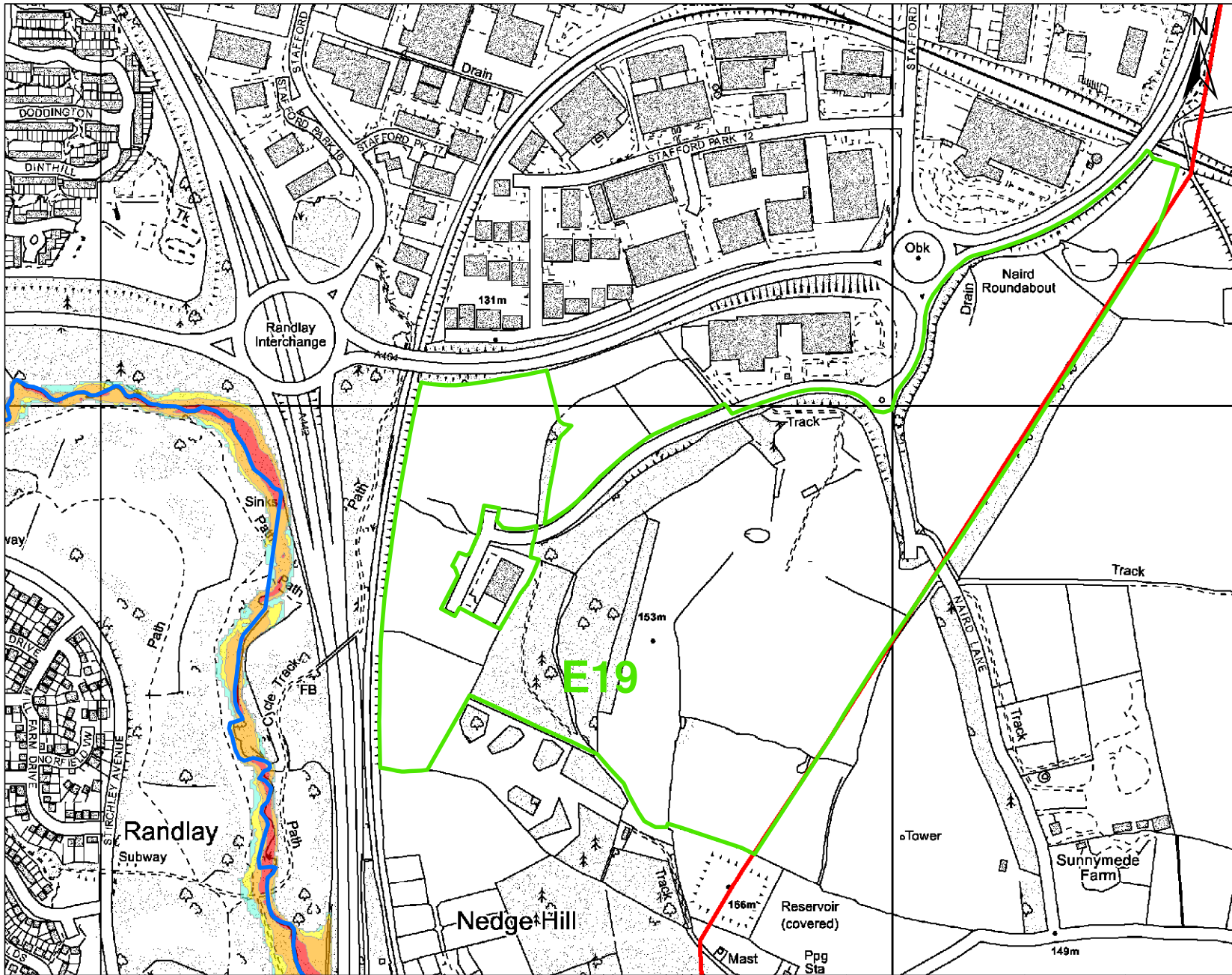
Drawing Title:
Tributary of the Wesley Brook Hazard Map 1% AEP (100 year + 20% Climate Change flood event) outline

Drawing Number:
TWCLocalPlanSFRAUpdate/TribWB-003

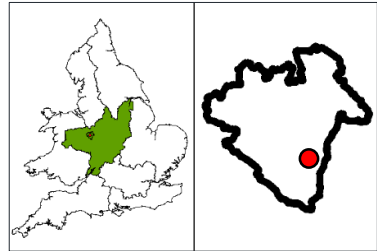
Rev:
0



Jonathan Rowe
Director of Neighbourhood,
Customer & Cultural Services
Darby House
Telford
TF3 4JA



Location Plan:



User Note :

This plan has been produced in accordance with the National Planning Policy Framework Section 10 - Meeting the challenge of climate change, flooding and coastal change. As the information is indicative rather than specific, Local Planning Authorities will nevertheless need to consult the Environment Agency on individual applications relating to main rivers and the Lead Local Flood Authority regarding Ordinary Watercourses.

Users should note that the flood plain extents were mapped at 1 : 10,000 (or as appropriate to the commission) scale, as appropriate to the level of investigation and are based on information available at the time of survey. Amendments will be required in future to account for information gathered subsequently e.g. changes in hydraulic river response or observations following flood events.

When in doubt the Environment Agency or Lead Local Flood Authority should be consulted.

Technical Note :

It should be noted that certain locations not shown may be at risk of flooding from other sources (e.g. piped drain systems, water mains etc.) and from other watercourses not shown in this study.

Legend

- Council Boundary
- Modelled Watercourse
- Housing Development Sites
- Employment Development Sites

UK Flood Hazard

- 2.5+
- 1.25 - 2.5
- 0.75 - 1.25
- 0 - 0.75

- Danger for some
- Danger for most
- Danger for all

This map is reproduced from Ordnance Survey material with the permission of Ordnance Survey on behalf of the Controller of Her Majesty's Stationary Office. Crown Copyright. Unauthorized reproduction infringes Crown Copyright. Unauthorized reproduction infringes Crown Copyright and may lead to prosecution or civil proceedings. Borough of Telford and Wrekin, 09071L 2004

Project Title:
Telford & Wrekin Level 2 Strategic Flood Risk Assessment Addendum

Scale: NTS A4 Date: 13/10/2015 Drawn by: LJJ Checked by: JAB

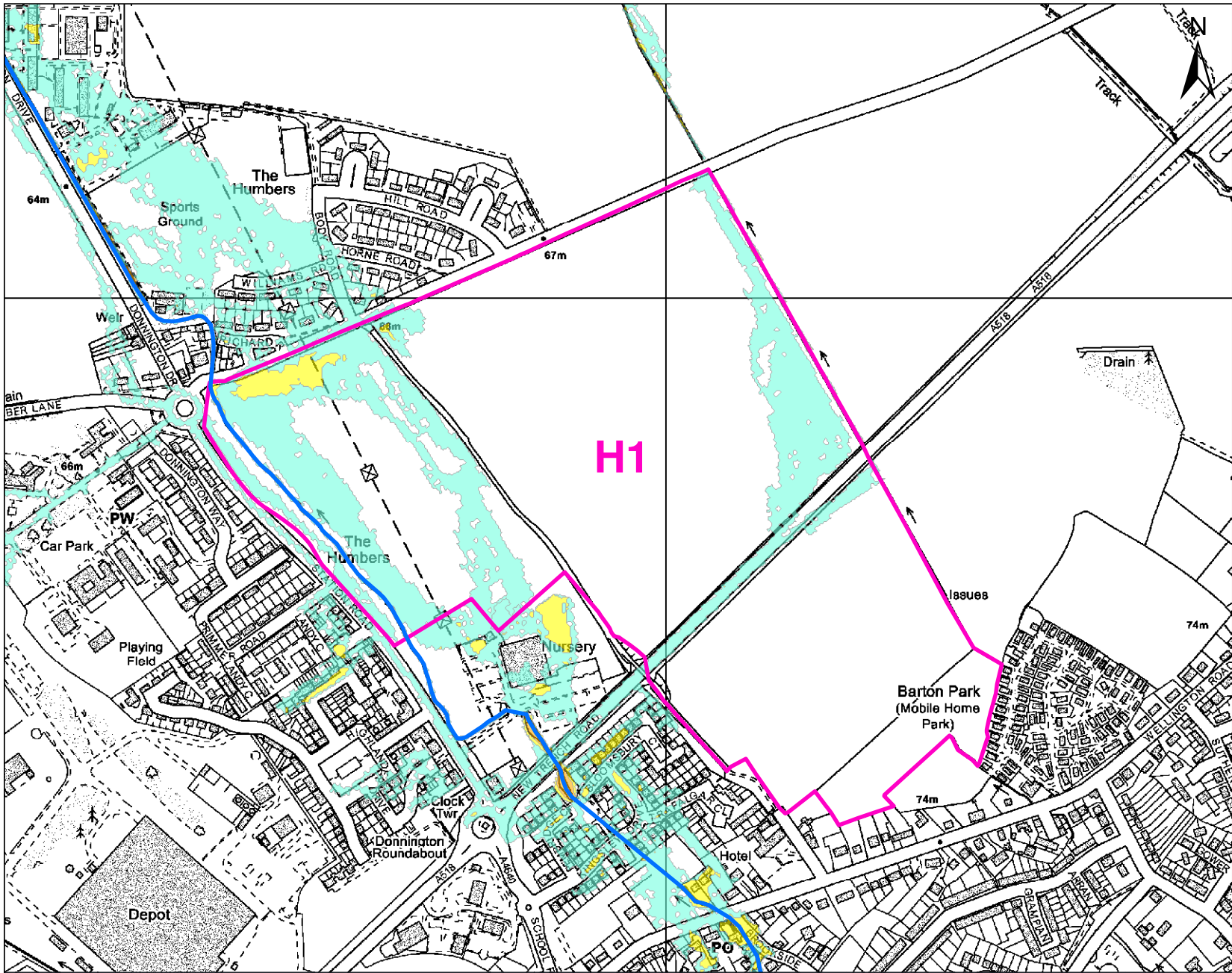
Drawing Title:
Tributary of the Wesley Brook Hazard Map 0.1% AEP (1000 year flood event) outline

Drawing Number:
TWCLocalPlanSFRAUpdate/TribWB-004

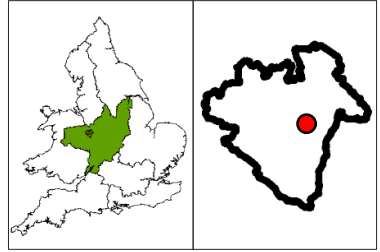
Rev: 0



Jonathan Rowe
Director of Neighbourhood,
Customer & Cultural Services
Darby House
Telford
TF3 4JA



Location Plan:



User Note :

This plan has been produced in accordance with the National Planning Policy Framework Section 10 - Meeting the challenge of climate change, flooding and coastal change. As the information is indicative rather than specific, Local Planning Authorities will nevertheless need to consult the Environment Agency on individual applications relating to main rivers and the Lead Local Flood Authority regarding Ordinary Watercourses.

Users should note that the flood plain extents were mapped at 1 : 10,000 (or as appropriate to the commission) scale, as appropriate to the level of investigation and are based on information available at the time of survey. Amendments will be required in future to account for information gathered subsequently e.g. changes in hydraulic river response or observations following flood events.

When in doubt the Environment Agency or Lead Local Flood Authority should be consulted.

Technical Note :

It should be noted that certain locations not shown may be at risk of flooding from other sources (e.g. piped drain systems, watermain etc.) and from other watercourses not shown in this study.

Legend

- Council Boundary
- Modelled Watercourse
- Housing Development Sites
- Employment Development Sites

UK Flood Hazard

- 2.5+
- 1.25 - 2.5
- 0.75 - 1.25
- 0 - 0.75

- Danger for some
- Danger for most
- Danger for all

This map is reproduced from Ordnance Survey material with the permission of Ordnance Survey on behalf of the Controller of Her Majesty's Stationary Office Crown Copyright. Unauthorized reproduction infringes Crown Copyright. Unauthorized reproduction infringes Crown Copyright and may lead to prosecution or civil proceedings. Borough of Telford and Wrekin, 09071L 2004

Project Title:
Telford & Wrekin Level 2 Strategic Flood Risk
Assessment Addendum

Scale:
NTS

A4

Date:
13/10/2015

Drawn by:
LJL

Checked by:
JAB

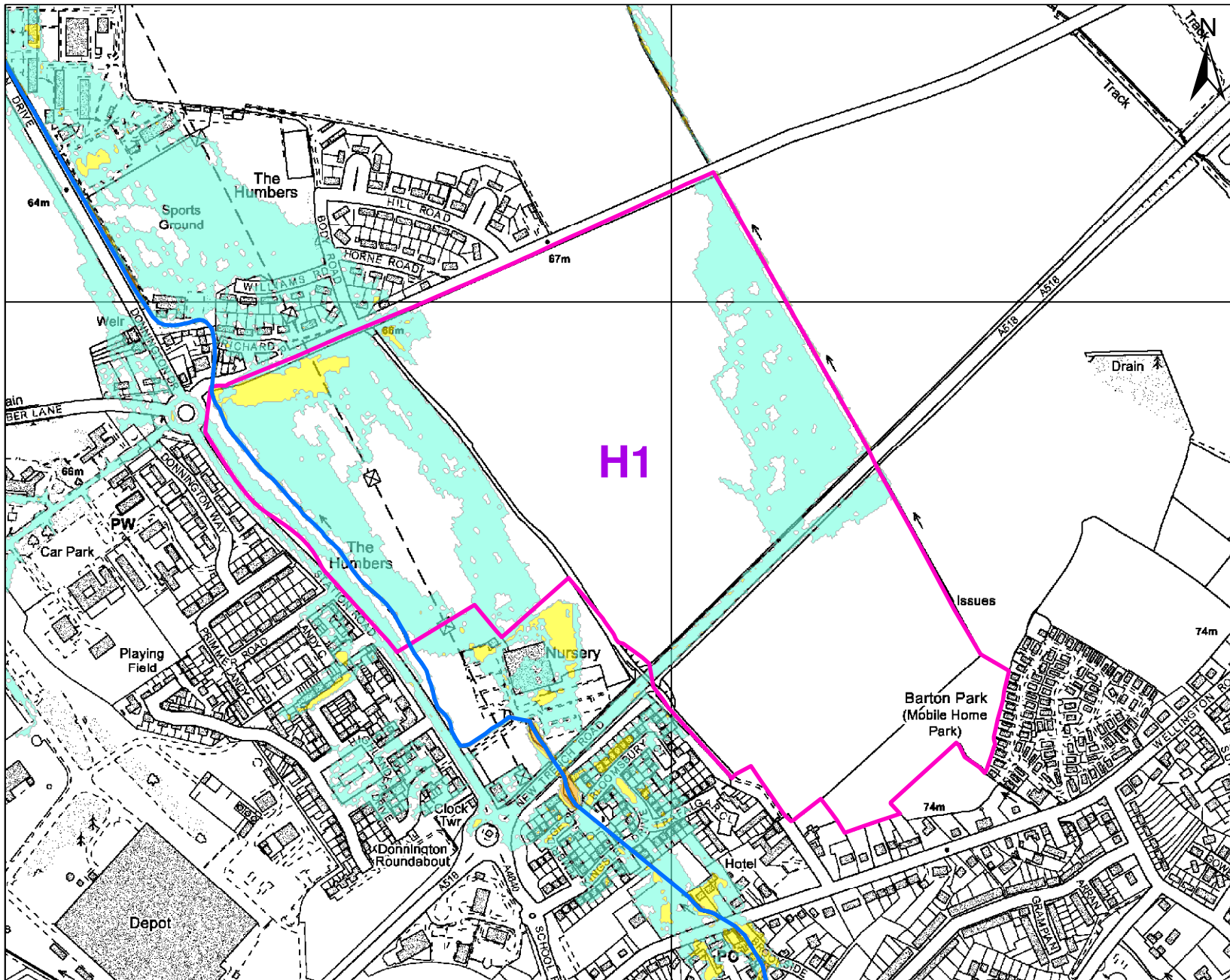
Drawing Title:
Wall Brook Hazard Map 0.5% AEP (20 year flood
event) outline

Drawing Number:
TWCLocalPlanSFRAUpdate/WB-001

Rev:
0



Jonathan Rowe
Director of Neighbourhood,
Customer & Cultural Services
Darby House
Telford
TF3 4JA



This map is reproduced from Ordnance Survey material with the permission of Ordnance Survey on behalf of the Controller of Her Majesty's Stationary Office Crown Copyright. Unauthorized reproduction infringes Crown Copyright. Unauthorized reproduction infringes Crown Copyright and may lead to prosecution or civil proceedings. Borough of Telford and Wrekin, 090711 2004

Project Title:
Telford & Wrekin Level 2 Strategic Flood Risk
Assessment Addendum

Scale:
NTS

A4

Date:
13/10/2015

Drawn by:
LJL

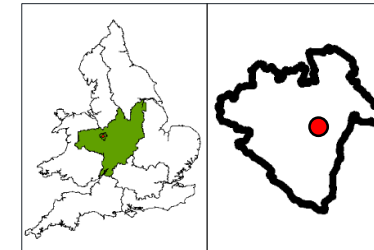
Checked by:
JAB

Drawing Title:
Wall Brook Hazard Map 1% AEP (100 year flood
event) outline

Drawing Number:
TWCLocalPlanSFRAUpdate/WB-002

Rev:
0

Location Plan:



User Note :

This plan has been produced in accordance with the National Planning Policy Framework Section 10 - Meeting the challenge of climate change, flooding and coastal change. As the information is indicative rather than specific, Local Planning Authorities will nevertheless need to consult the Environment Agency on individual applications relating to main rivers and the Lead Local Flood Authority regarding Ordinary Watercourses.

Users should note that the flood plain extents were mapped at 1 : 10,000 (or as appropriate to the commission) scale, as appropriate to the level of investigation and are based on information available at the time of survey. Amendments will be required in future to account for information gathered subsequently e.g. changes in hydraulic river response or observations following flood events.

When in doubt the Environment Agency or Lead Local Flood Authority should be consulted.

Technical Note :

It should be noted that certain locations not shown may be at risk of flooding from other sources (e.g. piped drain systems, watermain etc.) and from other watercourses not shown in this study.

Legend

- Council Boundary
- Modelled Watercourse
- Housing Development Sites
- Employment Development Sites

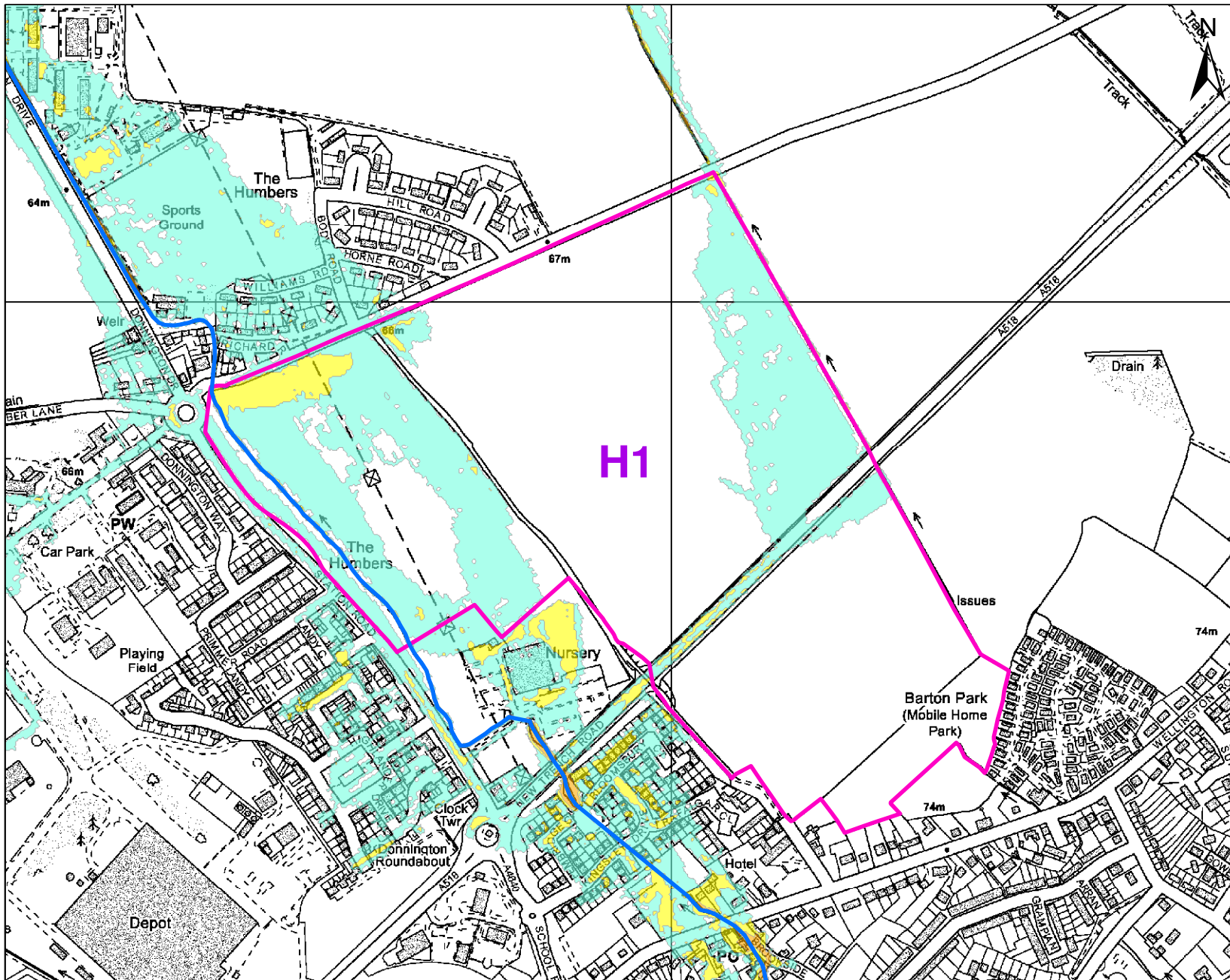
UK Flood Hazard

- 2.5+
- 1.25 - 2.5
- 0.75 - 1.25
- 0 - 0.75

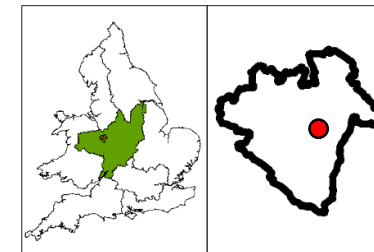
- Danger for some
- Danger for most
- Danger for all



Jonathan Rowe
Director of Neighbourhood,
Customer & Cultural Services
Darby House
Telford
TF3 4JA



Location Plan:



User Note :

This plan has been produced in accordance with the National Planning Policy Framework Section 10 - Meeting the challenge of climate change, flooding and coastal change. As the information is indicative rather than specific, Local Planning Authorities will nevertheless need to consult the Environment Agency on individual applications relating to main rivers and the Lead Local Flood Authority regarding Ordinary Watercourses.

Users should note that the flood plain extents were mapped at 1 : 10,000 (or as appropriate to the commission) scale, as appropriate to the level of investigation and are based on information available at the time of survey. Amendments will be required in future to account for information gathered subsequently e.g. changes in hydraulic river response or observations following flood events.

When in doubt the Environment Agency or Lead Local Flood Authority should be consulted.

Technical Note :

It should be noted that certain locations not shown may be at risk of flooding from other sources (e.g. piped drain systems, watermain etc.) and from other watercourses not shown in this study.

Legend

- Council Boundary
- Modelled Watercourse
- Housing Development Sites
- Employment Development Sites

UK Flood Hazard

- 2.5+
- 1.25 - 2.5
- 0.75 - 1.25
- 0 - 0.75

- Danger for some
- Danger for most
- Danger for all

This map is reproduced from Ordnance Survey material with the permission of Ordnance Survey on behalf of the Controller of Her Majesty's Stationary Office Crown Copyright. Unauthorized reproduction infringes Crown Copyright. Unauthorized reproduction infringes Crown Copyright and may lead to prosecution or civil proceedings. Borough of Telford and Wrekin, 090711.2004

Project Title:
Telford & Wrekin Level 2 Strategic Flood Risk
Assessment Addendum

Scale:
NTS

A4

Date:
13/10/2015

Drawn by:
LJL

Checked by:
JAB

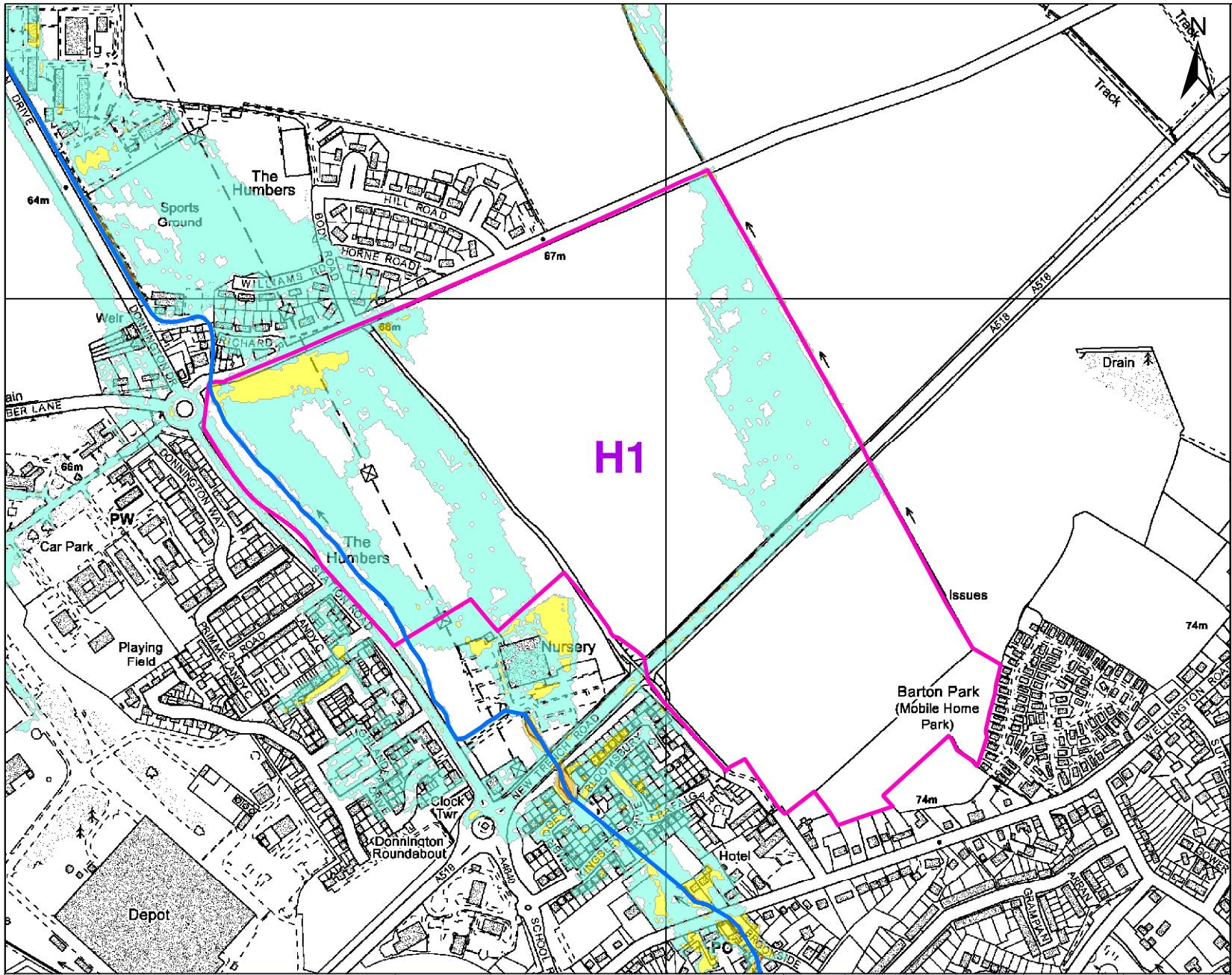
Drawing Title:
Wall Brook Hazard Map 0.1% AEP (1000 year flood
event) outline

Drawing Number:
TWCLocalPlanSFRAUpdate/WB-004

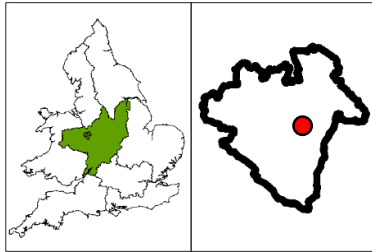
Rev:
0



Jonathan Rowe
Director of Neighbourhood,
Customer & Cultural Services
Darby House
Telford
TF3 4JA



Location Plan:



User Note :

This plan has been produced in accordance with the National Planning Policy Framework Section 10 - Meeting the challenge of climate change, flooding and coastal change. As the information is indicative rather than specific, Local Planning Authorities will nevertheless need to consult the Environment Agency on individual applications relating to main rivers and the Lead Local Flood Authority regarding Ordinary Watercourses.

Users should note that the flood plain extents were mapped at 1 : 10,000 (or as appropriate to the commission) scale, as appropriate to the level of investigation and are based on information available at the time of survey. Amendments will be required in future to account for information gathered subsequently e.g. changes in hydraulic river response or observations following flood events.

When in doubt the Environment Agency or Lead Local Flood Authority should be consulted.

Technical Note :

It should be noted that certain locations not shown may be at risk of flooding from other sources (e.g. piped drain systems, watermain etc.) and from other watercourses not shown in this study.

Legend

- Council Boundary
- Modelled Watercourse
- Housing Development Sites
- Employment Development Sites

UK Flood Hazard

- 2.5+
- 1.25 - 2.5
- 0.75 - 1.25
- 0 - 0.75

- Danger for some
- Danger for most
- Danger for all

This map is reproduced from Ordnance Survey material with the permission of Ordnance Survey on behalf of the Controller of Her Majesty's Stationery Office Crown Copyright. Unauthorized reproduction infringes Crown Copyright. Unauthorized reproduction infringes Crown Copyright and may lead to prosecution or civil proceedings. Borough of Telford and Wrekin, 090711.2004

Project Title:
Telford & Wrekin Level 2 Strategic Flood Risk
Assessment Addendum

Scale:
NTS

A4

Date:
13/10/2015

Drawn by:
LJL

Checked by:
JAB

Drawing Title:
Wall Brook Hazard Map 1% AEP (100 year + 20%
Climate Change flood event) outline

Drawing Number:
TWCLocalPlanSFRAUpdate/WB-003

Rev:
0



Jonathan Rowe
Director of Neighbourhood,
Customer & Cultural Services
Darby House
Telford
TF3 4JA