










Key	
	Extents of Works
	Underpass Ownership Boundary
	Existing Highway Boundary
	Proposed Highway Boundary
	Proposed Kerbline
	Proposed Pedestrian Guardrail
	Proposed Hedgeline
	Proposed Post and 4 Rail Fenceline
	Extents of Verge Construction
	Extents of Carriageway Construction
	AntiPedestrian Paving
	Extents of Footway Construction
	Extents of Grasscrete Construction
	Gravel Maintenance Track
	400 x 400 x 50 PCC 'Red' Blister Tactile Paving
	400 x 400 x 50 PCC 'Buff' Tramlane and Ladder Tactile Paving
	400 x 400 x 50 PCC 'Buff' Corduroy Tactile Paving
	Proposed 4m Traffic Signal Pole
	Proposed Lighting Column Location

Notes
1. Do not scale from this drawing. If in doubt contact Telford and Wrekin Council - Highways, Transportation and Engineering (TWC - HTE).
2. All dimensions are in metres unless otherwise stated.
3. This drawing is to be read in conjunction with all other drawings relating to this project.
4. All dimensions should be checked on site prior to construction. Any discrepancies are to be immediately reported in writing to TWC - HTE.
5. The contractor shall prior to construction check and verify that the details shown on this drawing are fully compatible with any as constructed dimensions or levels. Any discrepancies are to be immediately reported in writing to TWC - HTE.
6. This drawing has been prepared for the exclusive use of the commissioning party and unless agreed in writing by TWC - HTE no other party may use or rely on its contents. No liability is accepted by TWC - HTE for any use of this drawing other than for the purpose for which it was originally prepared.
7. It should be noted that this drawing may include data provided by third parties. No liability is accepted by TWC - HTE as to the accuracy of this data.
8. This drawing shall not be reproduced in any way without the written permission of TWC - HTE.

[illegible]